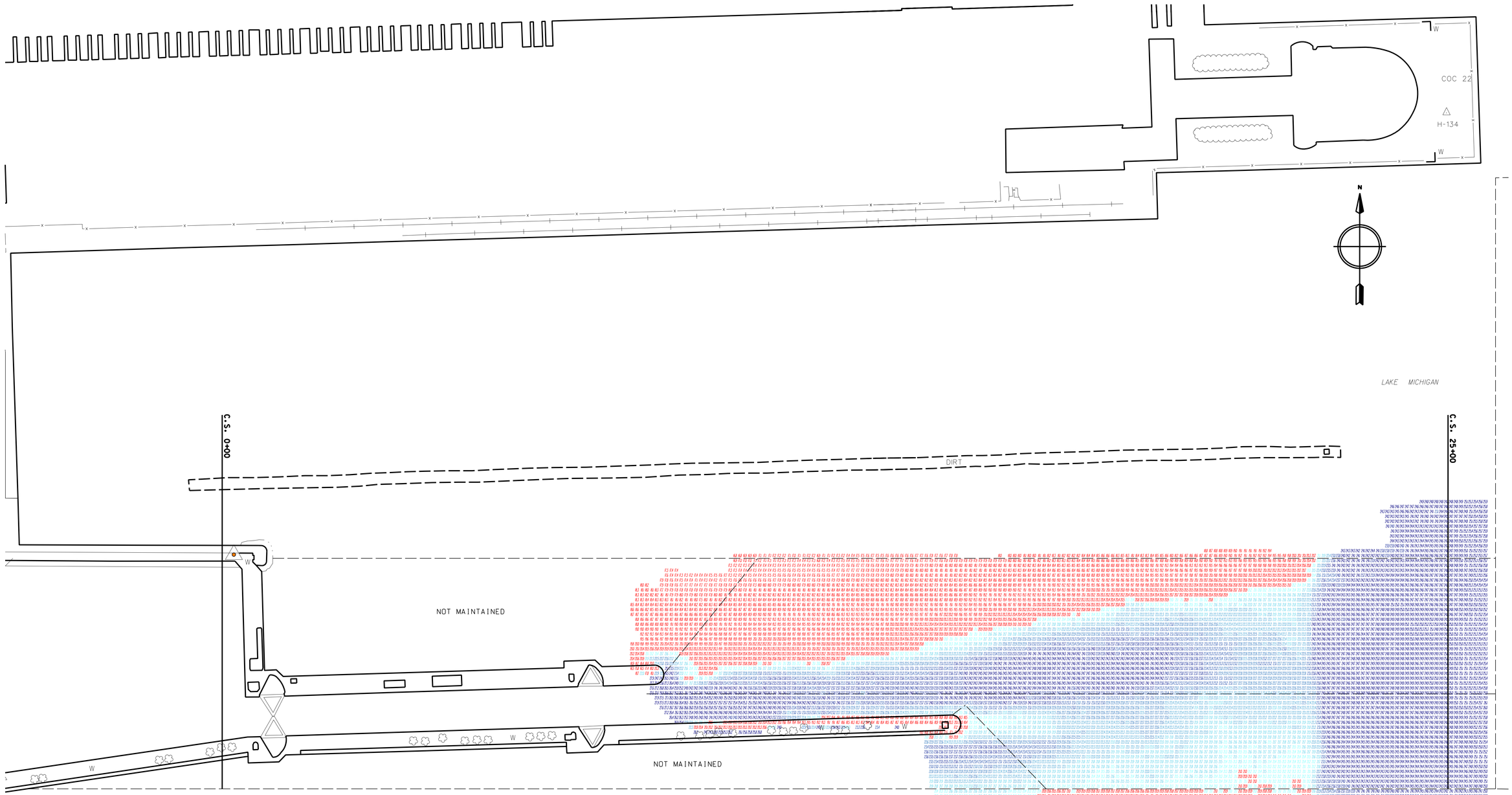

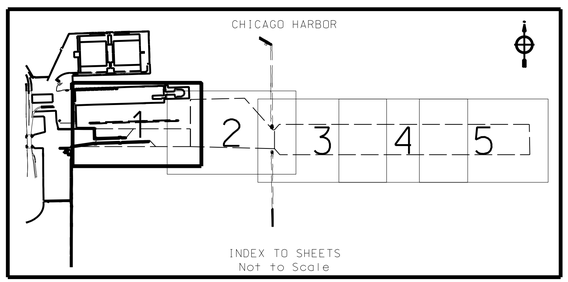

NOTES

1. THE SOUNDINGS INDICATED HEREON REPRESENT THE MINIMUM DEPTH FOUND IN THE 10 FOOT BY 10 FOOT AREA CENTERED AROUND THE TEXT. MINIMUM DEPTH DATA IS PRODUCED FOR STRIKE/SHOAL REMOVAL OPERATIONS AND NOTICES TO NAVIGATION INTERESTS.
2. ELEVATIONS AND SOUNDING DEPTHS ARE REFERRED TO INTERNATIONAL GREAT LAKES DATUM 1985 (IGLD 85). LOW WATER DATUM ZERO IS 577.5 FEET ABOVE MEAN WATER LEVEL AT POINT RIMOUSKI QUEBEC. WATER LEVEL READINGS ARE FROM AN AUTOMATED GAUGE LOCATED AT CALUMET HARBOR, ILLINOIS. DEPTHS ARE MEASURED USING AN R2SONIC 2024 MULTIBEAM SONAR.
3. THE INFORMATION DEPICTED ON THIS MAP REPRESENTS THE RESULTS OF SURVEYS MADE ON AUGUST 19, 2011 AND CAN ONLY BE CONSIDERED AS INDICATING THE GENERAL CONDITIONS PRESENT AT THE TIME.
4. HORIZONTAL POSITIONING IS DETERMINED USING THE DIFFERENTIAL GLOBAL POSITIONING SYSTEM (DGPS). THE DIFFERENTIAL CORRECTIONS ARE PROVIDED BY U.S. COAST GUARD DIFFERENTIAL BROADCAST STATIONS. SIGNAL STRENGTH IS USED AS THE DETERMINING FACTOR IN DIFFERENTIAL SELECTION. THE DGPS RECEIVER IS MANUFACTURED BY APPLANIX MARINE POS/MV VER 4.0
5. GRID COORDINATES ARE BASED ON THE ILLINOIS STATE PLANE COORDINATE SYSTEM, TRANSVERSE MERCATOR PROJECTION, ILLINOIS EAST ZONE (1201), NORTH AMERICAN DATUM 1983 (NAD83). ALL COORDINATES SHOWN ARE IN U.S. SURVEY FEET.
6. UNLESS OTHERWISE NOTED PROJECT DEPTH IS 21.0' BELOW LOW WATER DATUM.

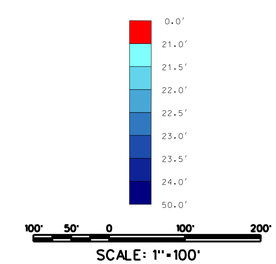

US Army Corps of Engineers
Chicago District

Symbol	Description	Date	Appr.	Symbol	Description	Date	Appr.

U.S. ARMY ENGINEER DISTRICT
CORPS OF ENGINEERS
CHICAGO, ILLINOIS

Surveyed by: J. Mrozek
Dwn by: J.S.M.
Ckd by:
Reviewed by:
Chief, Eng. Mgmt.
Submitted by:
Chief, SMR Section
Survey Date: Aug. 19, 2011
Rev.
Design file name:
Drawing code:
File name:
Plot date: 10-25-11
Plot scale: 1"=100'
Approval Recommended:
Approved by:
Approved by:
Date:
Date:
Date:
Date:

CHICAGO DISTRICT
FEDERAL NAVIGATION CHANNEL
CHICAGO HARBOR

CHICAGO HARBOR
SURVEY SECTION 01
C.S. 0+00 TO C.S. 25+00
CONDITION SURVEY

Sheet reference number:
CHH-01
Sheet 01 of 05

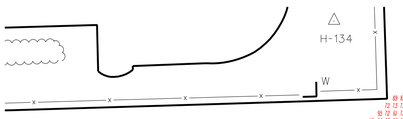

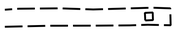

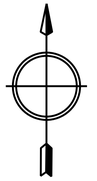

LAKE MICHIGAN

RIP RAP

RIP RAP

C.S. 25+00

C.S. 48+00

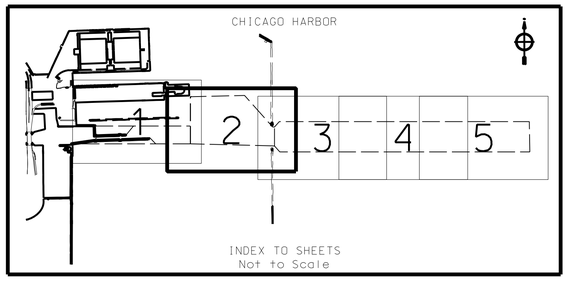

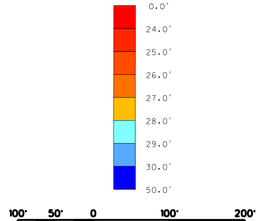

NOTES

1. THE SOUNDINGS INDICATED HEREON REPRESENT THE MINIMUM DEPTH FOUND IN THE 10 FOOT BY 10 FOOT AREA CENTERED AROUND THE TEXT. MINIMUM DEPTH DATA IS PRODUCED FOR STRIKE/SHOAL REMOVAL OPERATIONS AND NOTICES TO NAVIGATION INTERESTS.
2. ELEVATIONS AND SOUNDING DEPTHS ARE REFERRED TO INTERNATIONAL GREAT LAKES DATUM 1985 (IGLD 85). LOW WATER DATUM ZERO IS 577.5 FEET ABOVE MEAN WATER LEVEL AT POINT RIMOUSKI QUEBEC. WATER LEVEL READINGS ARE FROM AN AUTOMATED GAUGE LOCATED AT CALUMET HARBOR, ILLINOIS. DEPTHS ARE MEASURED USING AN R2SONIC 2024 MULTIBEAM SONAR.
3. THE INFORMATION DEPICTED ON THIS MAP REPRESENTS THE RESULTS OF SURVEYS MADE ON AUGUST 19, 2011 AND CAN ONLY BE CONSIDERED AS INDICATING THE GENERAL CONDITIONS PRESENT AT THE TIME.
4. HORIZONTAL POSITIONING IS DETERMINED USING THE DIFFERENTIAL GLOBAL POSITIONING SYSTEM (DGPS). THE DIFFERENTIAL CORRECTIONS ARE PROVIDED BY U.S. COAST GUARD DIFFERENTIAL BROADCAST STATIONS. SIGNAL STRENGTH IS USED AS THE DETERMINING FACTOR IN DIFFERENTIAL SELECTION. THE DGPS RECEIVER IS MANUFACTURED BY APPLANIX MARINE POS/MV VER 4.0
5. GRID COORDINATES ARE BASED ON THE ILLINOIS STATE PLANE COORDINATE SYSTEM, TRANSVERSE MERCATOR PROJECTION, ILLINOIS EAST ZONE (1201), NORTH AMERICAN DATUM 1983 (NAD83). ALL COORDINATES SHOWN ARE IN U.S. SURVEY FEET.
6. UNLESS OTHERWISE NOTED PROJECT DEPTH IS 28.0' BELOW LOW WATER DATUM.

US Army Corps of Engineers
Chicago District

Symbol	Description	Date Appr.

Symbol	Description	Date Appr.

U.S. ARMY ENGINEER DISTRICT
CORPS OF ENGINEERS
CHICAGO, ILLINOIS

Surveyed by: J. Wrobel	Survey Dates: Aug. 19, 2011	Rev.	
Dwn by:	Ckd by:	Design file name:	
Approved by: Daniel Hitchcock, Chief, Engineering Division	Reviewed by:	Drawing code:	
Approved by: Thomas J. Cavanagh, Chief, Navigation Section	Submitted by:	Chief, Eng. Mgmt.	
		Chief, Nav. Section	File name:
			Plot date: 10-25-11
			Plot scale: 1"=100'

CHICAGO DISTRICT
FEDERAL NAVIGATION CHANNEL
CHICAGO HARBOR

CHICAGO HARBOR
SURVEY SECTION 02
C.S. 25+00 TO C.S. 48+00
CONDITION SURVEY

Sheet reference number:
CHH-02
Sheet 02 of 05

RIP RAP

C.S. 48+00

C.S. 71+00

LAKE MICHIGAN

H-132

H-133

RIP RAP

CHICAGO HARBOR

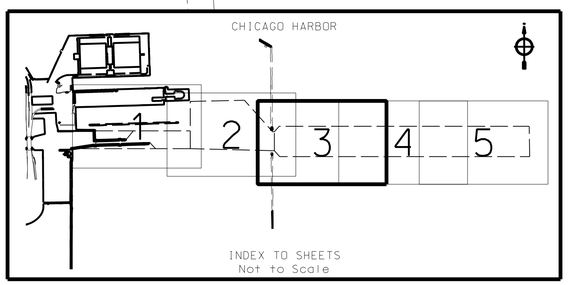

INDEX TO SHEETS
Not to Scale

N

US Army Corps of Engineers
Chicago District

U.S. ARMY ENGINEER DISTRICT
CORPS OF ENGINEERS
CHICAGO, ILLINOIS

Date Appr.	Description	Date Appr. Symbol	Description	Symbol

Surveyed by: J. Mrozek
Drawn by:
Checked by:
Reviewed by:
Approved by:
Survey Date: Aug. 19, 2011
Design File Name:
Drawing Code:
File name:
Plot date: 10-25-11
Plot scale: 1"=100'
Horiz. Datum:
Vert. Datum:
Project No.
Submitted by:
Approved Recommended
Office Engr. Appr.
District Engineer

CHICAGO DISTRICT
FEDERAL NAVIGATION CHANNEL
CHICAGO HARBOR

CHICAGO HARBOR
SURVEY SECTION 03
C.S. 48+00 TO C.S. 71+00
CONDITION SURVEY

NOTES

1. THE SOUNDINGS INDICATED HEREON REPRESENT THE MINIMUM DEPTH FOUND IN THE 10 FOOT BY 10 FOOT AREA CENTERED AROUND THE TEXT. MINIMUM DEPTH DATA IS PRODUCED FOR STRIKE/SHOAL REMOVAL OPERATIONS AND NOTICES TO NAVIGATION INTERESTS.
2. ELEVATIONS AND SOUNDING DEPTHS ARE REFERRED TO INTERNATIONAL GREAT LAKES DATUM 1985 (IGLD 85). LOW WATER DATUM ZERO IS 577.5 FEET ABOVE MEAN WATER LEVEL AT POINT RIMOUSKI QUEBEC. WATER LEVEL READINGS ARE FROM AN AUTOMATED GAUGE LOCATED AT CALUMET HARBOR, ILLINOIS. DEPTHS ARE MEASURED USING AN R2SONIC 2024 MULTIBEAM SONAR.
3. THE INFORMATION DEPICTED ON THIS MAP REPRESENTS THE RESULTS OF SURVEYS MADE ON AUGUST 19, 2011 AND CAN ONLY BE CONSIDERED AS INDICATING THE GENERAL CONDITIONS PRESENT AT THE TIME.
4. HORIZONTAL POSITIONING IS DETERMINED USING THE DIFFERENTIAL GLOBAL POSITIONING SYSTEM (DGPS). THE DIFFERENTIAL CORRECTIONS ARE PROVIDED BY U.S. COAST GUARD DIFFERENTIAL BROADCAST STATIONS. SIGNAL STRENGTH IS USED AS THE DETERMINING FACTOR IN DIFFERENTIAL SELECTION. THE DGPS RECEIVER IS MANUFACTURED BY APPLANIX MARINE POS/MV VER 4.0
5. GRID COORDINATES ARE BASED ON THE ILLINOIS STATE PLANE COORDINATE SYSTEM, TRANSVERSE MERCATOR PROJECTION, ILLINOIS EAST ZONE (1201), NORTH AMERICAN DATUM 1983 (NAD83). ALL COORDINATES SHOWN ARE IN U.S. SURVEY FEET.
6. UNLESS OTHERWISE NOTED PROJECT DEPTH IS 29.0' BELOW LOW WATER DATUM.

0.0'
29.0'
30.0'
31.0'
32.0'
33.0'
34.0'
35.0'
50.0'

100' 50' 0 100' 200'

SCALE: 1"=100'

Sheet reference number:
CHH-03
Sheet 03 of 05

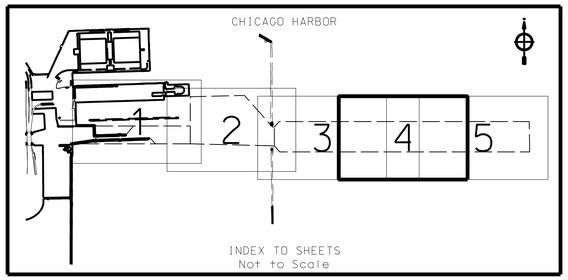

NOTES

1. THE SOUNDINGS INDICATED HEREON REPRESENT THE MINIMUM DEPTH FOUND IN THE 10 FOOT BY 10 FOOT AREA CENTERED AROUND THE TEXT. MINIMUM DEPTH DATA IS PRODUCED FOR STRIKE/SHOAL REMOVAL OPERATIONS AND NOTICES TO NAVIGATION INTERESTS.
2. ELEVATIONS AND SOUNDING DEPTHS ARE REFERRED TO INTERNATIONAL GREAT LAKES DATUM 1985 (IGLD 85). LOW WATER DATUM ZERO IS 577.5 FEET ABOVE MEAN WATER LEVEL AT POINT RIMOUSKI QUEBEC. WATER LEVEL READINGS ARE FROM AN AUTOMATED GAUGE LOCATED AT CALUMET HARBOR, ILLINOIS. DEPTHS ARE MEASURED USING AN R2SONIC 2024 MULTIBEAM SONAR.
3. THE INFORMATION DEPICTED ON THIS MAP REPRESENTS THE RESULTS OF SURVEYS MADE ON AUGUST 19, 2011 AND CAN ONLY BE CONSIDERED AS INDICATING THE GENERAL CONDITIONS PRESENT AT THE TIME.
4. HORIZONTAL POSITIONING IS DETERMINED USING THE DIFFERENTIAL GLOBAL POSITIONING SYSTEM (DGPS). THE DIFFERENTIAL CORRECTIONS ARE PROVIDED BY U.S. COAST GUARD DIFFERENTIAL BROADCAST STATIONS. SIGNAL STRENGTH IS USED AS THE DETERMINING FACTOR IN DIFFERENTIAL SELECTION. THE DGPS RECEIVER IS MANUFACTURED BY APPLANIX MARINE POS/MV VER 4.0
5. GRID COORDINATES ARE BASED ON THE ILLINOIS STATE PLANE COORDINATE SYSTEM, TRANSVERSE MERCATOR PROJECTION, ILLINOIS EAST ZONE (1201), NORTH AMERICAN DATUM 1983 (NAD83). ALL COORDINATES SHOWN ARE IN U.S. SURVEY FEET.
6. UNLESS OTHERWISE NOTED PROJECT DEPTH IS 29.0' BELOW LOW WATER DATUM.

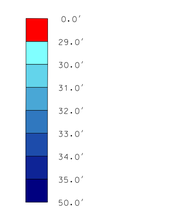

100' 50' 0 100' 200'

SCALE: 1"=100'

US Army Corps of Engineers
Chicago District

Symbol	Description	Date	Appr.

U.S. ARMY ENGINEER DISTRICT
CORPS OF ENGINEERS
CHICAGO, ILLINOIS

Surveyed by: J. Mrozek
Dwn by: | Ckd by:
Rev. Ewed by: | Chief, Tech. Mgmt.
Submitted by: | Chief, Tech. Mgmt.
Chief, Engr. Section
Surveyed by: | Rev. Ewed by: | Approved by: | Approved by:
Survey Date: Aug. 19, 2011
Design file name:
Drawing code:
File name: Plot date: 10-25-11
Plot scale: 1"=100'

CHICAGO DISTRICT
FEDERAL NAVIGATION CHANNEL
CHICAGO HARBOR

CHICAGO HARBOR
SURVEY SECTION 04
C.S. 71+00 TO C.S. 92+00
CONDITION SURVEY

Sheet reference number:
CHH-04
Sheet 04 of 05

LAKE MICHIGAN

C.S. 92+00

C.S. 115+00

N

US Army Corps of Engineers
Chicago District

Symbol	Description	Date Appr.

U.S. ARMY ENGINEER DISTRICT
CORPS OF ENGINEERS
CHICAGO, ILLINOIS

Surveyed by: J. Mrozek	Survey Date: Aug. 19, 2011	Rev.	
Drawn by:	Ckd by:	Design	Drawing Code:
Checked by:	Approved by:	Chief, Eng. Design	Chief, Ops. Mgmt.
Project Mgr.	Area Eng. Spec.	Section Eng. Manager	Submitted by:
Approved by:	Approval Recommended	Reviewed by:	File name: Plot date: 10-25-11 Plot scale: 1"=100'

CHICAGO DISTRICT
FEDERAL NAVIGATION CHANNEL
CHICAGO HARBOR

CHICAGO HARBOR
SURVEY SECTION 04
C.S. 92+00 TO C.S. 115+00
CONDITION SURVEY

CHICAGO HARBOR

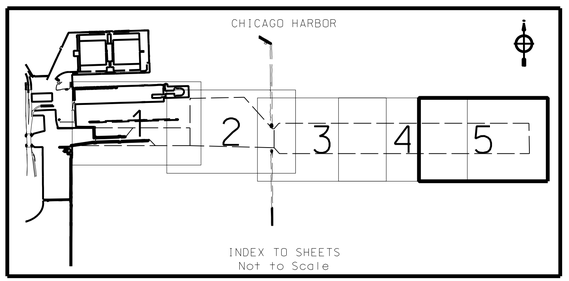

INDEX TO SHEETS
Not to Scale

NOTES

1. THE SOUNDINGS INDICATED HEREON REPRESENT THE MINIMUM DEPTH FOUND IN THE 10 FOOT BY 10 FOOT AREA CENTERED AROUND THE TEXT. MINIMUM DEPTH DATA IS PRODUCED FOR STRIKE/SHOAL REMOVAL OPERATIONS AND NOTICES TO NAVIGATION INTERESTS.
2. ELEVATIONS AND SOUNDING DEPTHS ARE REFERRED TO INTERNATIONAL GREAT LAKES DATUM 1985 (IGLD 85). LOW WATER DATUM ZERO IS 577.5 FEET ABOVE MEAN WATER LEVEL AT POINT RIMOUSKI QUEBEC. WATER LEVEL READINGS ARE FROM AN AUTOMATED GAUGE LOCATED AT CALUMET HARBOR, ILLINOIS. DEPTHS ARE MEASURED USING AN R2SONIC 2024 MULTIBEAM SONAR.
3. THE INFORMATION DEPICTED ON THIS MAP REPRESENTS THE RESULTS OF SURVEYS MADE ON AUGUST 19, 2011 AND CAN ONLY BE CONSIDERED AS INDICATING THE GENERAL CONDITIONS PRESENT AT THE TIME.
4. HORIZONTAL POSITIONING IS DETERMINED USING THE DIFFERENTIAL GLOBAL POSITIONING SYSTEM (DGPS). THE DIFFERENTIAL CORRECTIONS ARE PROVIDED BY U.S. COAST GUARD DIFFERENTIAL BROADCAST STATIONS. SIGNAL STRENGTH IS USED AS THE DETERMINING FACTOR IN DIFFERENTIAL SELECTION. THE DGPS RECEIVER IS MANUFACTURED BY APPLANIX MARINE POS/MV VER 4.0
5. GRID COORDINATES ARE BASED ON THE ILLINOIS STATE PLANE COORDINATE SYSTEM, TRANSVERSE MERCATOR PROJECTION, ILLINOIS EAST ZONE (1201), NORTH AMERICAN DATUM 1983 (NAD83). ALL COORDINATES SHOWN ARE IN U.S. SURVEY FEET.
6. UNLESS OTHERWISE NOTED PROJECT DEPTH IS 29.0' BELOW LOW WATER DATUM.

0.0'
29.0'
30.0'
31.0'
32.0'
33.0'
34.0'
35.0'
50.0'

100' 50' 0 100' 200'
SCALE: 1"=100'

Sheet reference number:
CHH-05
Sheet 05 of 05