PLANTING LEGEND	
HABITAT TYPES	MANAGMENT UNIT- ACRES
MARSH	MU1- 80 | MU2- 4.5 | MU3- 5 | MU4- 75
MESIC PRAIRE	MU1- 158.4 | MU3- 7 | MU4- 8
WET MESIC PRAIRE	MU1- 270.3 | MU3- 15.6 | MU4- 13.8
DRY MESIC PRAIRE	MU3- 15 | MU4- 10
WET PRAIRE	MU1- 115 | MU3- 10 | MU4- 20
OAK SAVANNA	MU2- 15.2
FLOODPLAIN FOREST	MU3- 10 | MU4- 10.7
SEDGE MEADOW	MU3- 5 | MU4- 4

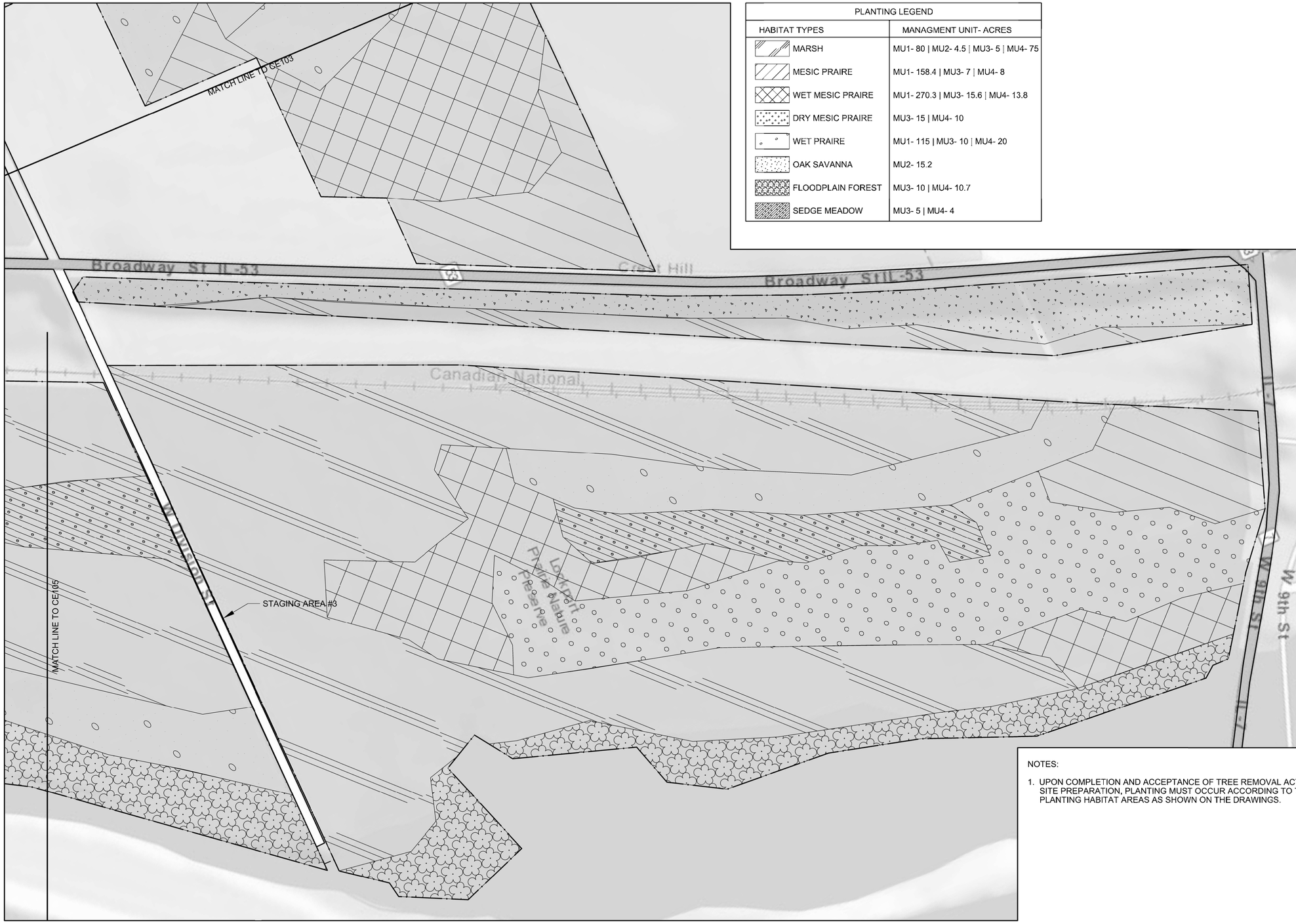

NOTES:

1. UPON COMPLETION AND ACCEPTANCE OF TREE REMOVAL ACTIVITIES AND SITE PREPARATION, PLANTING MUST OCCUR ACCORDING TO THE PLANTING HABITAT AREAS AS SHOWN ON THE DRAWINGS.

0 200' 400'

US Army Corps of Engineers
Chicago District

MARK	DESCRIPTION	TRACKING NO.	ACTION	DATE

MARK	DESCRIPTION	TRACKING NO.	ACTION	DATE

U.S. ARMY CORPS OF ENGINEERS
CHICAGO DISTRICT
CHICAGO, IL

DESIGNED BY: FAYE LEFFLER, PE
DATE: 1/14/15
DWN BY: A
CKD BY:
SOLICITATION NO.:
SUBMITTED BY: JOHN A. GROSSOSK, P.E.
CONTRACT NO.:
PLOT SCALE: 1:1
PLOT DATE: 1/12/2015
FILE NUMBER:
SIZE: ANSI D
FILE NAME: LPNBARYOSDPR-CE104.dgn

LOCKPORT PRAIRIE ECOSYSTEM RESTORATION
CAP SECTION 206

RESTORATION PLAN

SHEET IDENTIFICATION
CE104
SHEET 8 OF 12

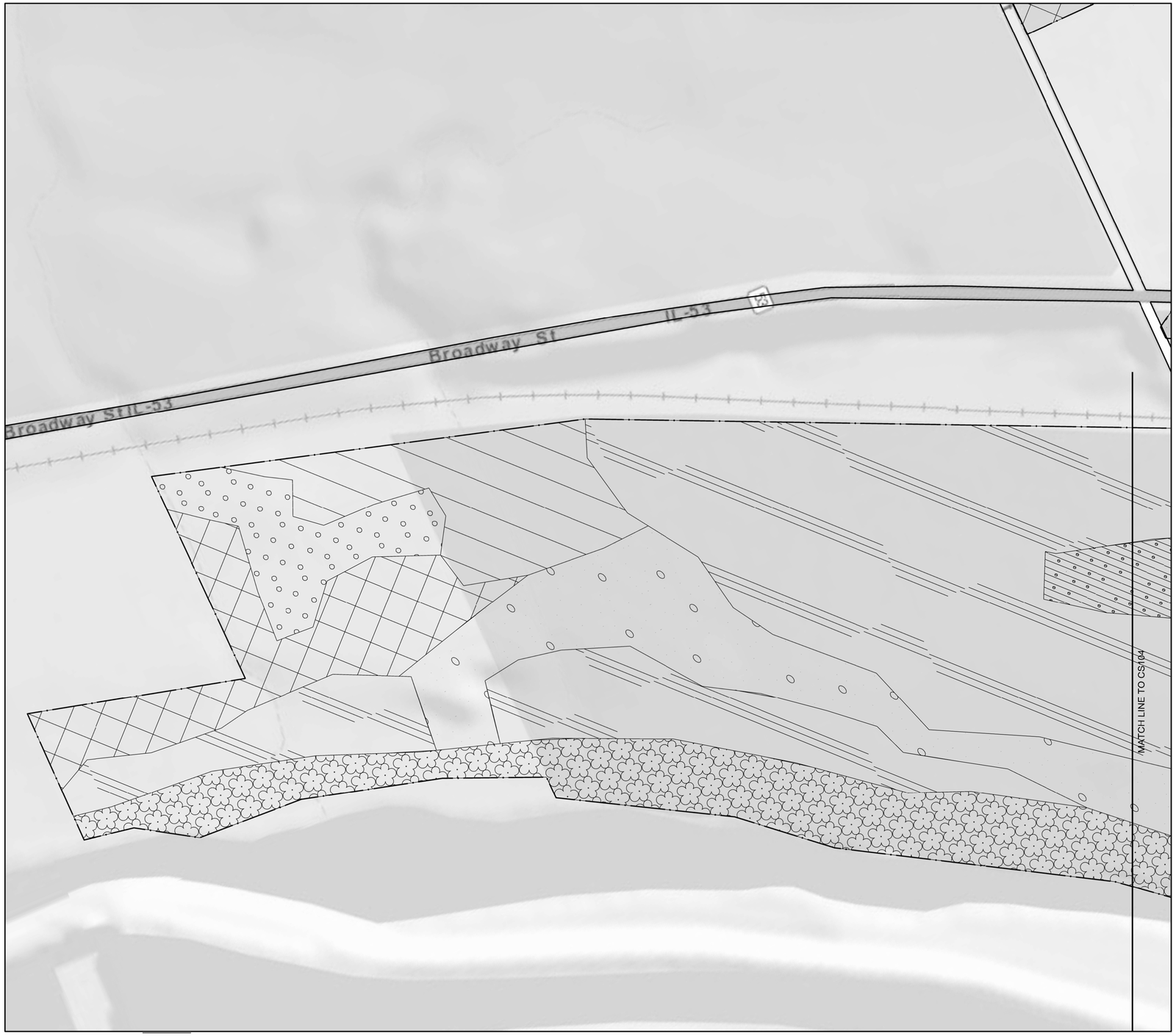

PLANTING LEGEND	
HABITAT TYPES	MANAGMENT UNIT- ACRES
MARSH	MU1- 80 | MU2- 4.5 | MU3- 5 | MU4- 75
MESIC PRAIRE	MU1- 158.4 | MU3- 7 | MU4- 8
WET MESIC PRAIRE	MU1- 270.3 | MU3- 15.6 | MU4- 13.8
DRY MESIC PRAIRE	MU3- 15 | MU4- 10
WET PRAIRE	MU1- 115 | MU3- 10 | MU4- 20
OAK SAVANNA	MU2- 15.2
FLOODPLAIN FOREST	MU3- 10 | MU4- 10.7
SEDGE MEADOW	MU3- 5 | MU4- 4

NOTES:

1. UPON COMPLETION AND ACCEPTANCE OF TREE REMOVAL ACTIVITIES AND SITE PREPARATION, PLANTING MUST OCCUR ACCORDING TO THE PLANTING HABITAT AREAS AS SHOWN ON THE DRAWINGS.

0 200' 400'

US Army Corps of Engineers
Chicago District

MARK	DESCRIPTION	TRACKING NO.	ACTION	DATE

MARK	DESCRIPTION	TRACKING NO.	ACTION	DATE

U.S. ARMY CORPS OF ENGINEERS
CHICAGO DISTRICT
CHICAGO, IL

DESIGNED BY: FAYE LEFFLER, PE
DATE: 1/14/15
DWN BY: A
CKD BY:
SOLICITATION NO.:
SUBMITTED BY: JOHN A. GROSDOSKI, P.E.
CONTRACT NO.:
PLOT SCALE: 1" = 200'
PLOT DATE: 1/27/2015
FILE NUMBER:
SIZE: ANSI D
FILE NAME: LPRSNRYDSDPR-CE105.dgn

LOCKPORT PRAIRIE ECOSYSTEM RESTORATION
CAP SECTION 206

RESTORATION PLAN

SHEET IDENTIFICATION
CE105
SHEET 9 OF 12

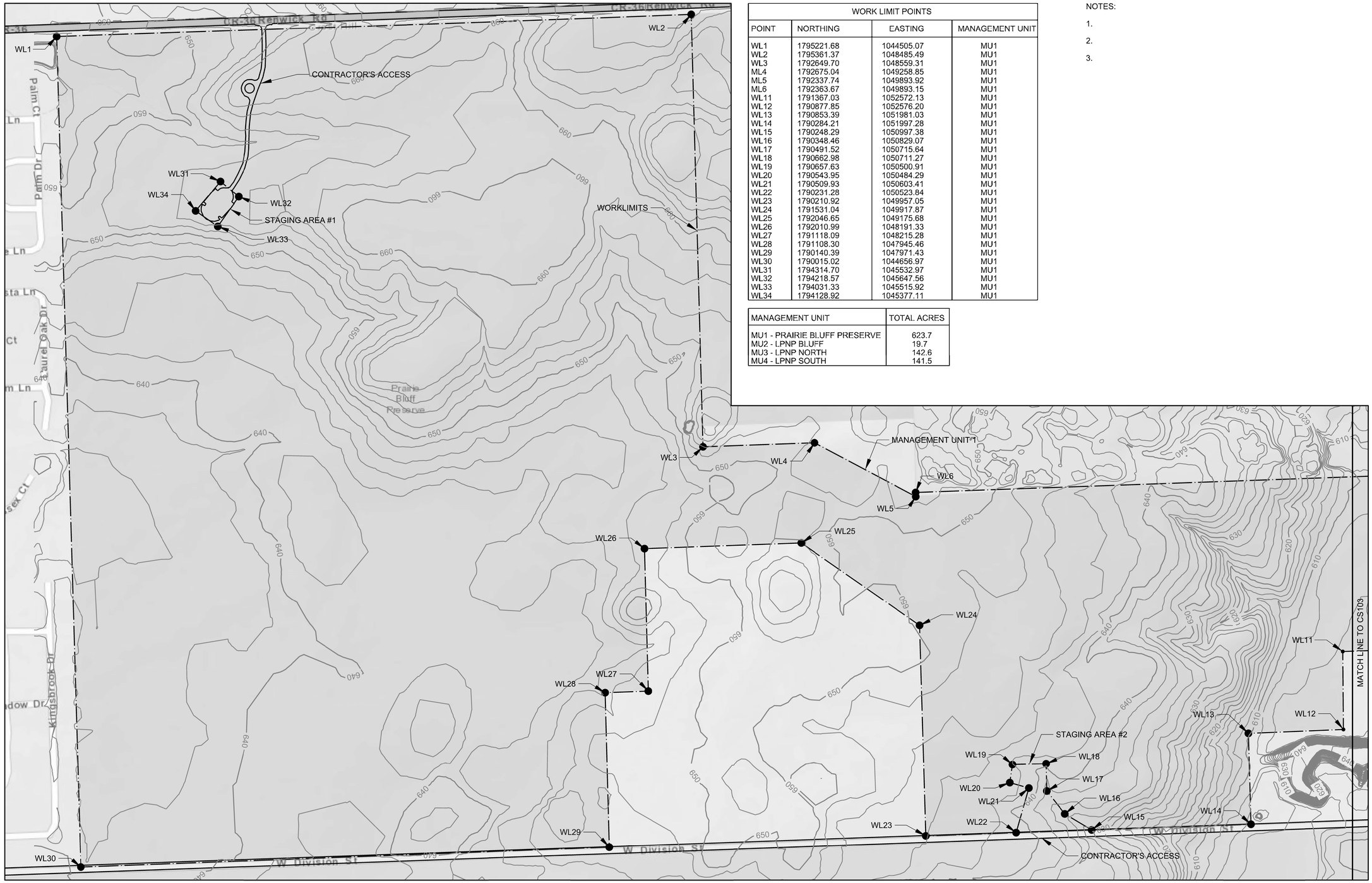

WORK LIMIT POINTS			
POINT	NORTHING	EASTING	MANAGEMENT UNIT
WL1	1795221.68	1044505.07	MU1
WL2	1795361.37	1048485.49	MU1
WL3	1792649.70	1048559.31	MU1
ML4	1792675.04	1049258.85	MU1
ML5	1792337.74	1049893.92	MU1
ML6	1792363.67	1049893.15	MU1
WL11	1791367.03	1052572.13	MU1
WL12	1790877.85	1052576.20	MU1
WL13	1790853.39	1051981.03	MU1
WL14	1790284.21	1051997.28	MU1
WL15	1790248.29	1050997.38	MU1
WL16	1790348.46	1050829.07	MU1
WL17	1790491.52	1050715.64	MU1
WL18	1790662.98	1050711.27	MU1
WL19	1790657.63	1050500.91	MU1
WL20	1790543.95	1050484.29	MU1
WL21	1790509.93	1050603.41	MU1
WL22	1790231.28	1050523.84	MU1
WL23	1790210.92	1049957.05	MU1
WL24	1791531.04	1049917.87	MU1
WL25	1792046.65	1049175.68	MU1
WL26	1792010.99	1048191.33	MU1
WL27	1791118.09	1048215.28	MU1
WL28	1791108.30	1047945.46	MU1
WL29	1790140.39	1047971.43	MU1
WL30	1790015.02	1044656.97	MU1
WL31	1794314.70	1045532.97	MU1
WL32	1794218.57	1045647.56	MU1
WL33	1794031.33	1045515.92	MU1
WL34	1794128.92	1045377.11	MU1

MANAGEMENT UNIT	TOTAL ACRES
MU1 - PRAIRIE BLUFF PRESERVE	623.7
MU2 - LPNP BLUFF	19.7
MU3 - LPNP NORTH	142.6
MU4 - LPNP SOUTH	141.5

NOTES:

1.

2.

3.

N

0 300' 600'

US Army Corps of Engineers®
Chicago District

MARK	DESCRIPTION	DATE	TRACKING NO	ACTION	MARK	DESCRIPTION	TRACKING NO	ACTION	DATE

U.S. ARMY CORPS OF ENGINEERS
CHICAGO DISTRICT
CHICAGO, IL

DESIGNED BY: FAYE LEFFLER, PE
DATE: 1/14/15
DWN BY: A
CKD BY:
SOLICITATION NO.:
SUBMITTED BY: JOHN A. GROSSKIK, P.E.
CONTRACT NO.:
PLOT SCALE: 1:1000
PLOT DATE:
FILE NUMBER:
PLOT DRIVER: PDF
SIZE: ANSI D
FILE NAME: LPNP&NPVSDPR-CS101.dgn

LOCKPORT PRAIRIE ECOSYSTEM RESTORATION
CAP SECTION 206

SITE PLAN AND WORKLIMITS

SHEET IDENTIFICATION
CS101
SHEET 10 OF 12

WORK LIMIT POINTS			
POINT	NORTHING	EASTING	MANAGEMENT UNIT
WL7	1792510.49	1053988.69	MU1
WL8	1791636.73	1053584.99	MU1
WL9	1791629.21	1053295.15	MU1
WL10	1791388.22	1053187.35	MU1
WL11	1791367.03	1052572.13	MU1
WL12	1790877.85	1052576.20	MU1
WL35	1794718.88	1054891.01	MU2
WL36	1794640.53	1055120.06	MU2
WL37	1793857.10	1054925.41	MU2
WL38	1790319.51	1053197.24	MU2
WL39	1790317.65	1053152.44	MU2
WL40	1790379.30	1053112.50	MU2
WL41	1792518.92	1054100.73	MU2
WL42	1793013.22	1054304.78	MU2
WL43	1793463.40	1054471.02	MU2
WL44	1794525.74	1055449.87	MU3
WL45	1794400.00	1055823.46	MU3
WL46	1794229.40	1056028.61	MU3
WL47	1794029.10	1056322.54	MU3
WL48	1793961.48	1056322.54	MU3
WL49	1793916.00	1056358.97	MU3
WL50	1793198.31	1056310.39	MU3

WORK LIMIT POINTS			
POINT	NORTHING	EASTING	MANAGEMENT UNIT
WL51	1792762.57	1056137.33	MU3
WL52	1792398.75	1056046.26	MU3
WL53	1791966.06	1056021.11	MU3
WL54	1791753.27	1055900.54	MU3
WL55	1791696.29	1055723.53	MU3
WL56	1791219.22	1055572.81	MU3
WL57	1791113.86	1055424.83	MU3
WL58	1790963.34	1055505.67	MU3
WL60	1791111.81	1055920.16	MU3
WL61	1790832.39	1056025.62	MU3
WL62	1790579.59	1055904.85	MU3
WL63	1790566.69	1055840.28	MU3
WL64	1790399.11	1055716.22	MU3
WL65	1790397.62	1055667.03	MU3
WL66	1790362.76	1054518.30	MU3
WL67	1790331.21	1053478.98	MU3
WL68	1791639.91	1054029.30	MU3
WL69	1793887.85	1055145.40	MU3
WL70	1790290.50	1053537.04	MU4
WL71	1790320.51	1054518.30	MU4
WL72	1790355.64	1055667.03	MU4
WL73	1790356.53	1055696.08	MU4
WL74	1789391.43	1054923.88	MU4

NOTES:

1.

2.

3.

MANAGEMENT UNIT	TOTAL ACRES
MU1 - PRAIRIE BLUFF PRESERVE	623.7
MU2 - LPNP BLUFF	19.7
MU3 - LPNP NORTH	142.6
MU4 - LPNP SOUTH	141.5

0 200' 400'

US Army Corps of Engineers®
Chicago District

MARK	DESCRIPTION	TRACKING NO.	ACTION	DATE	MARK	DESCRIPTION	TRACKING NO.	ACTION	DATE

U.S. ARMY CORPS OF ENGINEERS
CHICAGO DISTRICT
CHICAGO, IL

DESIGNED BY: FAYE LEFFLER, PE
DWN BY: A
CKD BY:
SUBMITTED BY: JOHN A. GRABSKI, P.E.
PLOT SCALE: 1:2000
PLOT DATE: 1/14/2015
SIZE: ANSI D
FILE NAME: LPNBARYWSDPR-CS102.dgn
DATE: 1/14/15
SOLICITATION NO.:
CONTRACT NO.:
FILE NUMBER:

LOCKPORT PRAIRIE ECOSYSTEM RESTORATION
CAP SECTION 206

SITE PLAN AND WORKLIMITS

SHEET IDENTIFICATION
CS102
SHEET 11 OF 12

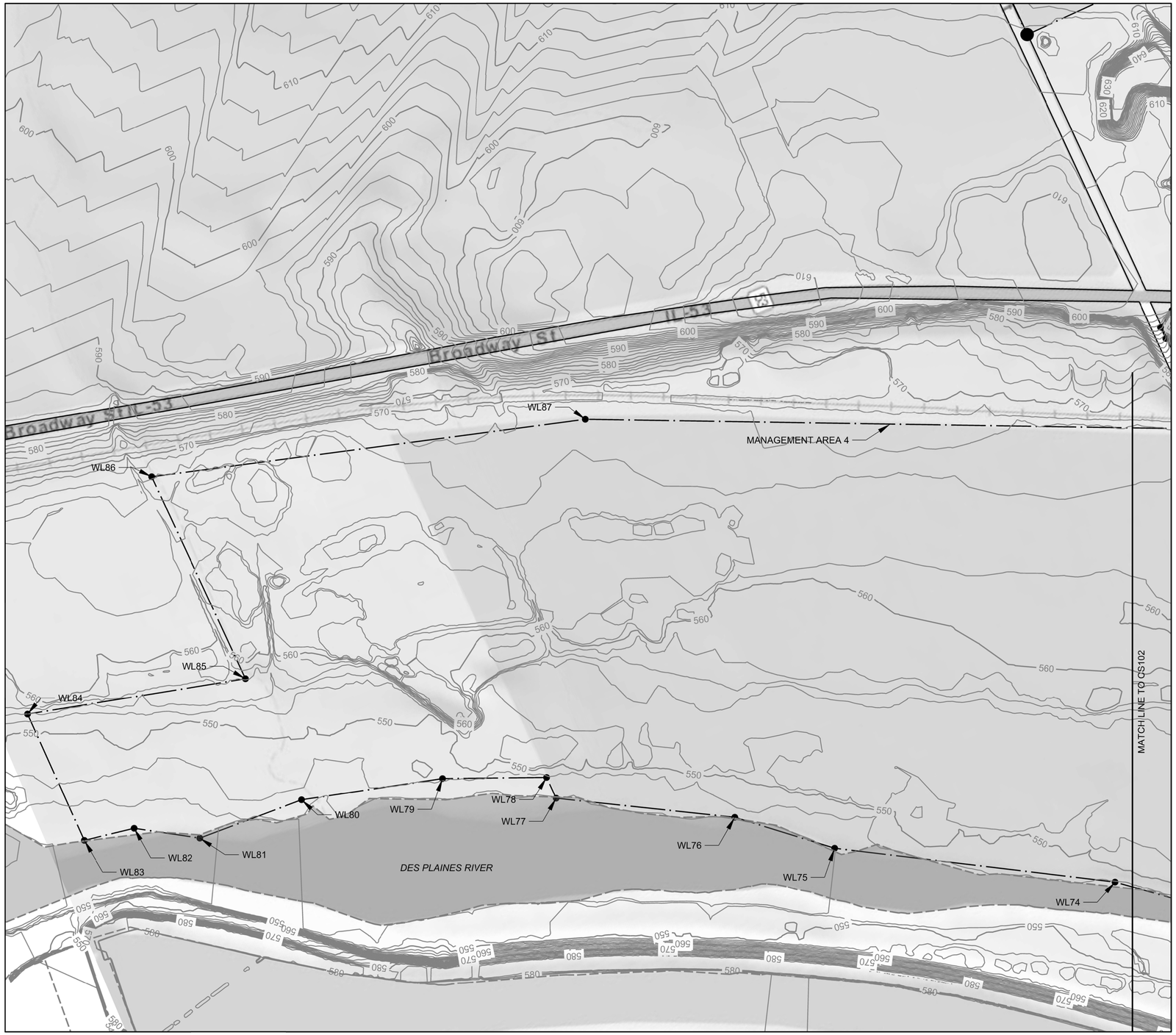

WORK LIMIT POINTS			
POINT	NORTHING	EASTING	MANAGEMENT UNIT
WL74	1789391.43	1054923.88	MU4
WL75	1788510.92	1054419.99	MU4
WL76	1788223.42	1054177.85	MU4
WL77	1787659.38	1053865.03	MU4
WL78	1787656.69	1053782.81	MU4
WL79	1787310.53	1053641.07	MU4
WL80	1786815.28	1053514.58	MU4
WL81	1786424.48	1053499.36	MU4
WL82	1786220.78	1053374.84	MU4
WL83	1786038.74	1053345.24	MU4
WL84	1786027.93	1052848.72	MU4
WL85	1786798.12	1053035.73	MU4
WL86	1786769.92	1052235.93	MU4
WL87	1788285.70	1052652.94	MU4

MANAGEMENT UNIT	TOTAL ACRES
MU1 - PRAIRIE BLUFF PRESERVE	623.7
MU2 - LPNP BLUFF	19.7
MU3 - LPNP NORTH	142.6
MU4 - LPNP SOUTH	141.5

NOTES:

1.

2.

3.

0 200' 400'

US Army Corps of Engineers®
Chicago District

MARK	DESCRIPTION	TRACKING NO.	ACTION	DATE	MARK	DESCRIPTION	TRACKING NO.	ACTION	DATE

U.S. ARMY CORPS OF ENGINEERS
CHICAGO DISTRICT
CHICAGO, IL

DESIGNED BY: FAYE LEFFLER, PE
DATE: 7/14/15
DWN BY: A
CKD BY:
SOLICITATION NO.:
SUBMITTED BY: JOHN A. GRUSBOSKI, P.E.
CONTRACT NO.:
PLOT SCALE: 1" = 200'
PLOT DATE: 7/17/2015
FILE NUMBER:
SIZE: ANSI D
FILE NAME: CR6GARYGSDPR-CS103.dgn

LOCKPORT PRAIRIE ECOSYSTEM RESTORATION
CAP SECTION 206

SITE PLAN AND WORKLIMITS

SHEET IDENTIFICATION
CS103
SHEET 12 OF 12