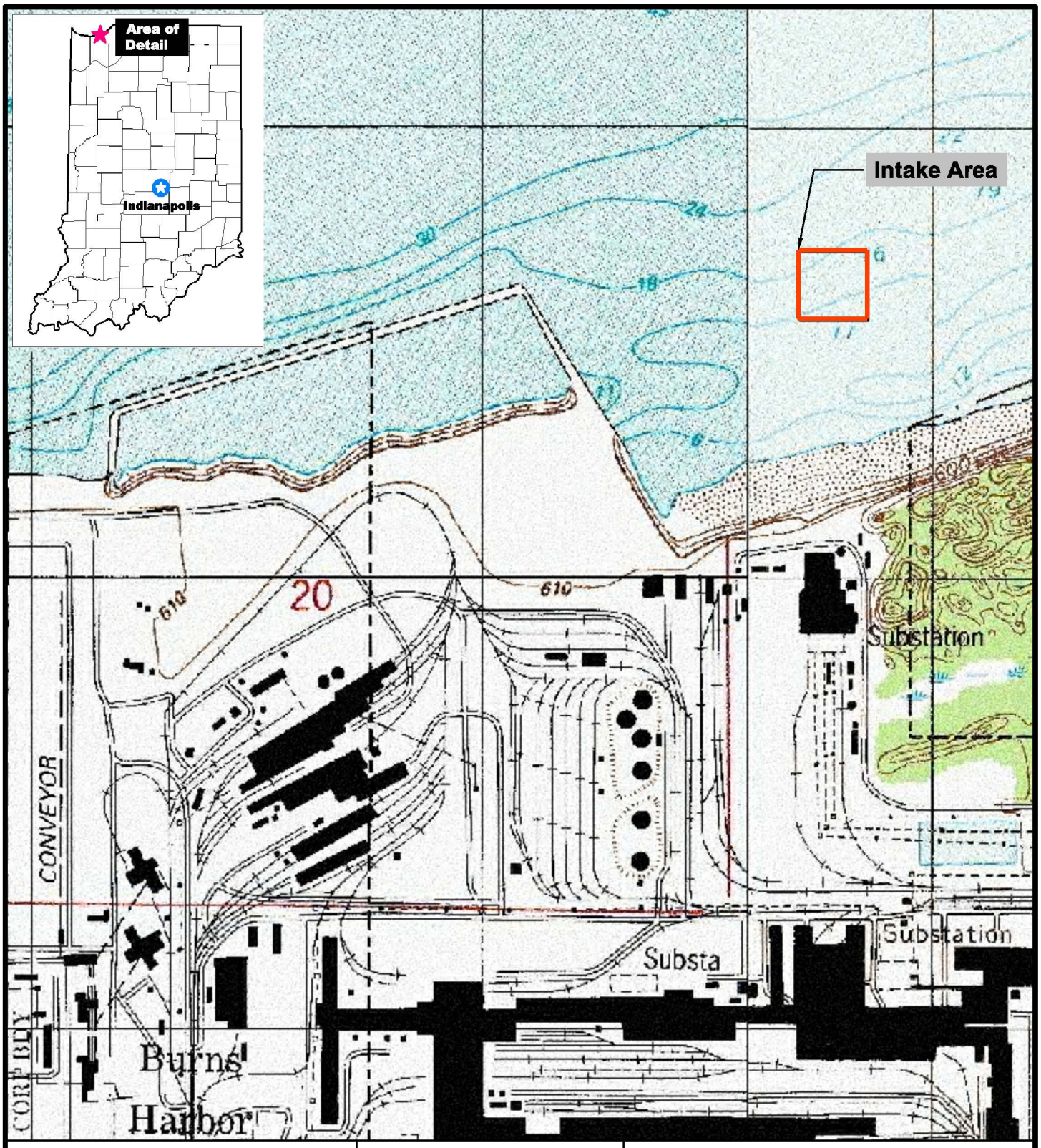

Source:
Topographical - USDA/NRCS Geospatial Data Gateway

Legend
Project Area

JANUARY 2013
Job No. 090103M.03

Cardno JFNew

Northern Indiana
708 Roosevelt Road
Walkerton, Indiana 46574
ph 574-586-3400 f 574-586-3446
cardnojfnew.com

Figure 1: LOCATION MAP
Dredging Area
NIPSCO Bailly Generating Station
Section 21, Twp 37N , Range 6 W
Porter County, Indiana

N

0 250' 500' 1000'
Feet

Location: R:\Projects\09\090103M_Nisource_Master\03_BaileyStation\CAD\20130103_permit\DREDGING\AREAonly.dwg Plotted By: Christine Dittmar (Walkerton) Plotted: January 3, 2013, 1:29:44 PM

COD

Source: Aerial - ISDP (2010)

Legend

Project Area

JANUARY 2013
Job No. 090103M.03

Cardno JFNew

Northern Indiana
708 Roosevelt Road
Walkerton, Indiana 46574
ph 574-586-3400 f 574-586-3446
cardnojfnew.com

Figure 2: LOCATION MAP WITH AERIAL
Dredging Area
NIPSCO Bailly Generating Station
Section 21, Twp 37N , Range 6 W
Porter County, Indiana

N

0 125' 250'
Feet

Location: R:\Projects\09\090103M_Nisource_Master\03_BaileyStation\CAD\20130103_permit\DREDGINGAREAonly.dwg Plotted By: Christine Dittmar (Walkerton) Plotted: January 3, 2013 , 1:30:09 PM
COD

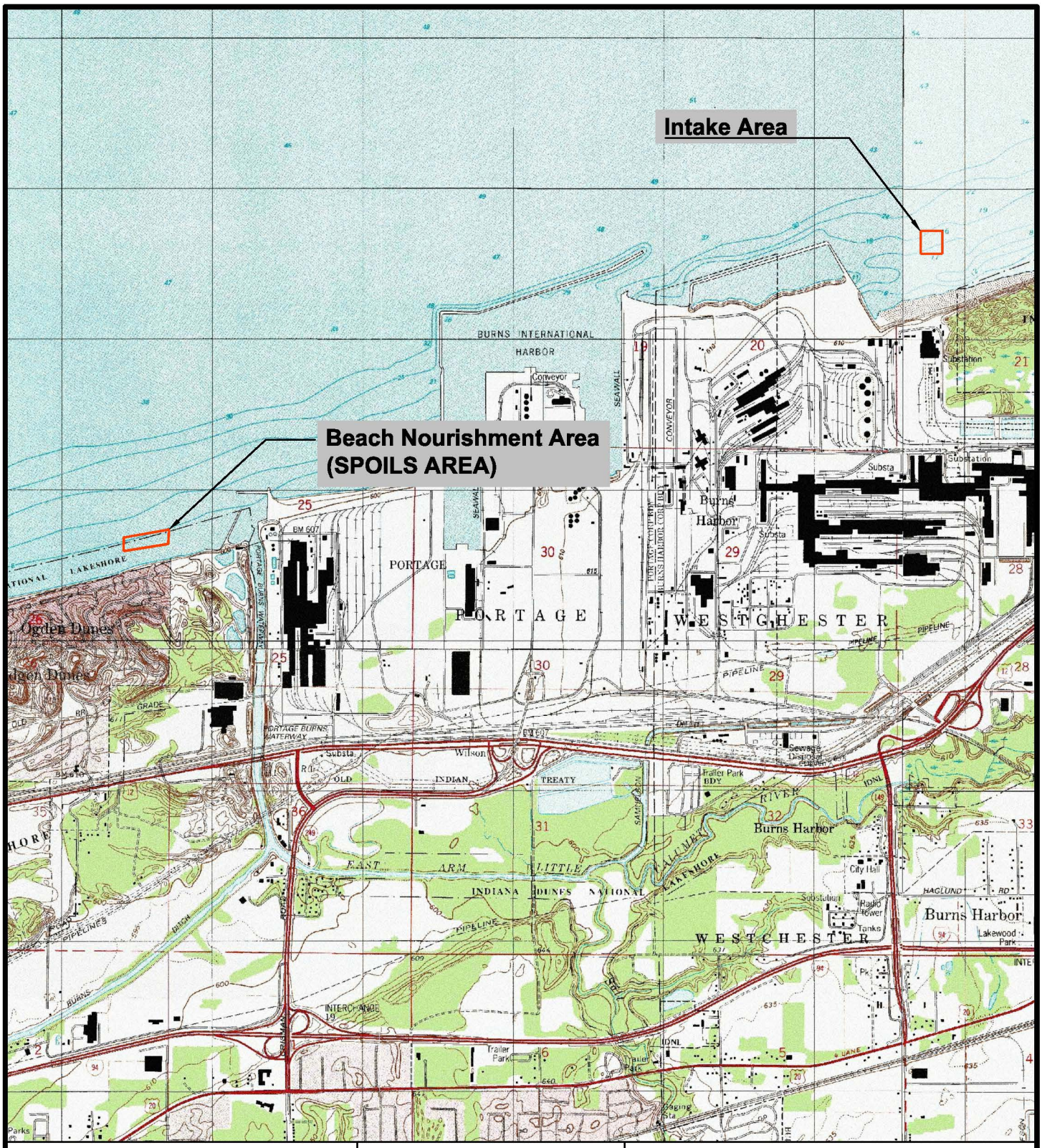

Source:
Topographical - USDA/NRCS Geospatial Data Gateway

Legend

Project Area

JANUARY 2013
Job No. 090103M.03

Cardno JFNew

Northern Indiana
708 Roosevelt Road
Walkerton, Indiana 46574
ph 574-586-3400 f 574-586-3446
cardnojfnew.com

Figure 6 SPOILS LOCATION
Dredging Area
NIPSCO Bailly Generating Station
Section 21, Twp 37N , Range 6 W
Porter County, Indiana

N

0 750' 1500' 3000'
Feet

Location: R:\Projects\09\090103M_Nisource_Master\03_BaileyStation\CAD\20130103_permit\DREDGINGAREAonly.dwg Plotted By: Christine Dittmar (Walkerton) Plotted: January 3, 2013 , 1:30:26 PM

COD

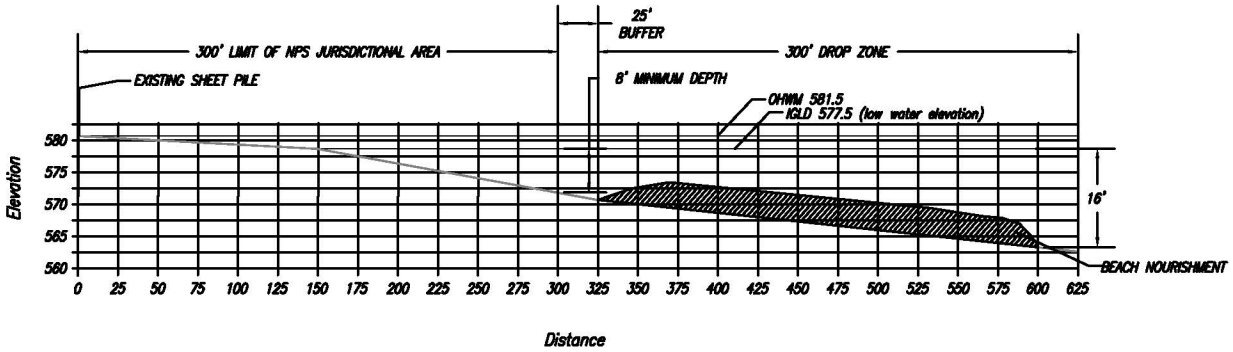

TYPICAL CROSS-SECTION AT BEACH NOURISHMENT AREA
SCALE AS SHOWN

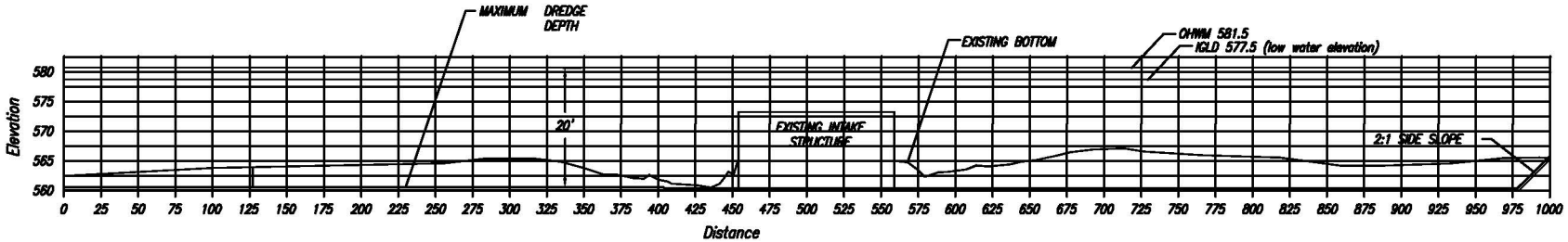

TYPICAL CROSS-SECTION AT INTAKE AREA
SHOWING MAXIMUM EXTENT OF ANNUAL DREDGING
SCALE AS SHOWN

JANUARY 2013
Job No. 090103M.03

Cardno JFNew

Northern Indiana
708 Roosevelt Road
Walkerton, Indiana 46574
ph 574-586-3400 f 574-586-3446
cardnojfnew.com

Figure 7 SECTIONS AT BEACH NOURISHMENT AREA AND INTAKE AREA
Dredging Area
NIPSCO Bailly Generating Station
Section 21, Twp 37N , Range 6 W
Porter County, Indiana

Location: R:\Projects\09\090103M_Nisource_Master\03_BaillyStation\CAD\20130103_permit\DREDGINGAREAonly.dwg Plotted By:Christine Dittmar (Walkerton) Plotted:January 3, 2013, 1:30:44 PM

Facing North at water intake structure

Facing west from beach, south of intake structure

JANUARY 2013
Job No. 090103M.03

Cardno JFNew

Northern Indiana
708 Roosevelt Road
Walkerton, Indiana 46574
ph 574-586-3400 f 574-586-3446
cardnojfnew.com

Figure 12 PHOTOGRAPHS
Dredging Area
NIPSCO Bailly Generating Station
Section 21, Twp 37N , Range 6 W
Porter County, Indiana

Location: R:\Projects\09\090103M_Nisource_Master\03_BaillyStation\CAD\20130103_permit\DREDGINGAREAonly.dwg Plotted By:Christine Dittmar (Walkerton) Plotted:January 3, 2013, 1:31:12 PM

Facing east along beach at nourishment area

Facing north at proposed beach nourishment area

JANUARY 2013
Job No. 090103M.03

Cardno JFNew

Northern Indiana
708 Roosevelt Road
Walkerton, Indiana 46574
ph 574-586-3400 f 574-586-3446
cardnojfnew.com

Figure 13 PHOTOGRAPHS
Dredging Area
NIPSCO Bailly Generating Station
Section 21, Twp 37N , Range 6 W
Porter County, Indiana

Location: R:\Projects\09\090103M_Nisource_Master\03_BaillyStation\CAD\20130103_permit\DREDGINGAREAonly.dwg Plotted By:Christine Dittmar (Walkerton) Plotted:January 3, 2013, 1:31:35 PM