GENERAL NOTES:

1. THIS INFORMATION DEPICTED ON THIS MAP REPRESENTS THE RESULTS OF SURVEYS MADE ON THE DATES INDICATED AND CAN ONLY BE CONSIDERED AS INDICATING THE GENERAL CONDITIONS PRESENT AT THAT TIME.

2. ALL SOUNDINGS ARE REFERENCED TO I.G.L.D. 1985 FOR LAKE MICHIGAN, ELEVATION 577.5 FT. ABOVE MEAN SEA LEVEL AT RIMOUSKI, QUEBEC. HYDRAULIC CORRECTION FACTOR OF 0.34 FT. APPLIED.

3. GRID SYSTEM BASED ON TRANSVERSE MERCATOR PROJECTION, ILLINOIS STATE PLANE COORDINATE SYSTEM, EAST ZONE (1201), 1927 NORTH AMERICAN DATUM, U.S. SURVEY FOOT.

4. SURVEY WAS COMPLETED BY USACE CHICAGO DISTRICT PERSONNEL ON JULY 26-28, 2006 USING LAUNCH 3047.

US Army Corps of Engineers
Chicago District

SYMBOL	AMENDMENT DESCRIPTION	DATE APPROVED	SYMBOL	DESCRIPTION	DATE APPROVED

DESIGNED BY: MWC
DATE: OCTOBER 2006
DRAWN BY: MWC
SCALE: AS SHOWN
CHECKED BY:
DRAWING CODE:
REVIEWED BY:
SOLICITATION NUMBER:

U.S. ARMY ENGINEER DISTRICT
CORPS OF ENGINEERS
CHICAGO, ILLINOIS

CALUMET RIVER
CHICAGO, ILLINOIS
SURVEY INFORMATION

HARBOR SOUNDINGS
APPROACH CHANNEL
STA. 0+00 TO 29+00

SHEET REFERENCE NUMBER:

C-01

SHEET 01 OF 04

PLOT DATE: 11/6/2006
FILENAME: D:\working\dms21705\Calharbor01.dgn

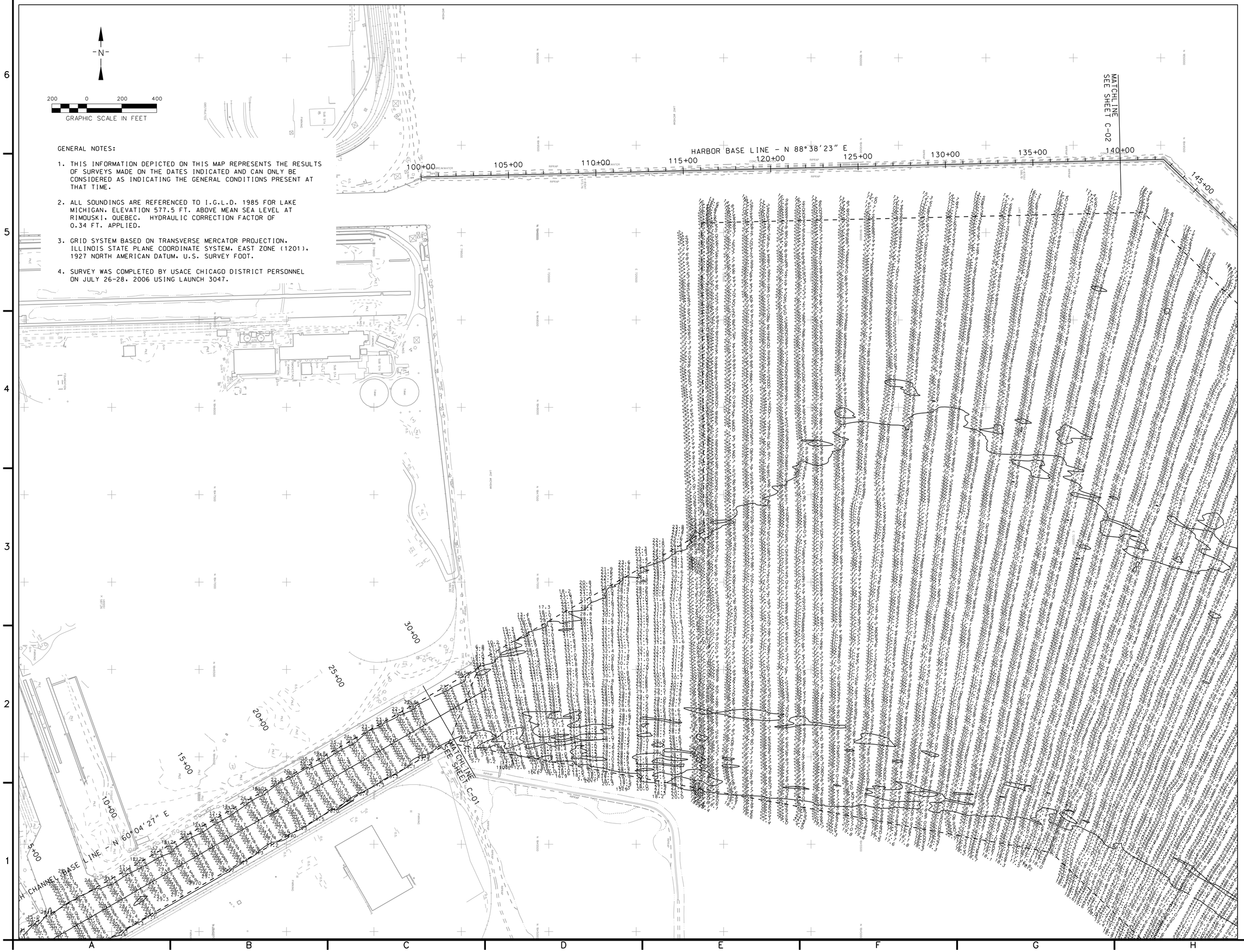

GENERAL NOTES:

1. THIS INFORMATION DEPICTED ON THIS MAP REPRESENTS THE RESULTS OF SURVEYS MADE ON THE DATES INDICATED AND CAN ONLY BE CONSIDERED AS INDICATING THE GENERAL CONDITIONS PRESENT AT THAT TIME.

2. ALL SOUNDINGS ARE REFERENCED TO I.G.L.D. 1985 FOR LAKE MICHIGAN, ELEVATION 577.5 FT. ABOVE MEAN SEA LEVEL AT RIMOUSKI, QUEBEC. HYDRAULIC CORRECTION FACTOR OF 0.34 FT. APPLIED.

3. GRID SYSTEM BASED ON TRANSVERSE MERCATOR PROJECTION, ILLINOIS STATE PLANE COORDINATE SYSTEM, EAST ZONE (1201), 1927 NORTH AMERICAN DATUM, U.S. SURVEY FOOT.

4. SURVEY WAS COMPLETED BY USACE CHICAGO DISTRICT PERSONNEL ON JULY 26-28, 2006 USING LAUNCH 3047.

US Army Corps of Engineers
Chicago District

SYMBOL	AMENDMENT DESCRIPTION	DATE APPROVED	SYMBOL	DESCRIPTION	DATE APPROVED

DESIGNED BY: MWC
DRAWN BY: MWC
CHECKED BY:
REVIEWED BY:
DATE: OCTOBER 2006
SCALE: AS SHOWN
DRAWING CODE:
SOLICITATION NUMBER:

U.S. ARMY ENGINEER DISTRICT
CORPS OF ENGINEERS
CHICAGO, ILLINOIS

CALUMET RIVER
CHICAGO, ILLINOIS
SURVEY INFORMATION

HARBOR SOUNDINGS
STA. 100+00 TO 140+00

SHEET REFERENCE NUMBER:
C-02
SHEET 02 OF 04

PLOT DATE: 10/5/2006
FILENAME: D:\working\dms27705\Calharbor02.dgn

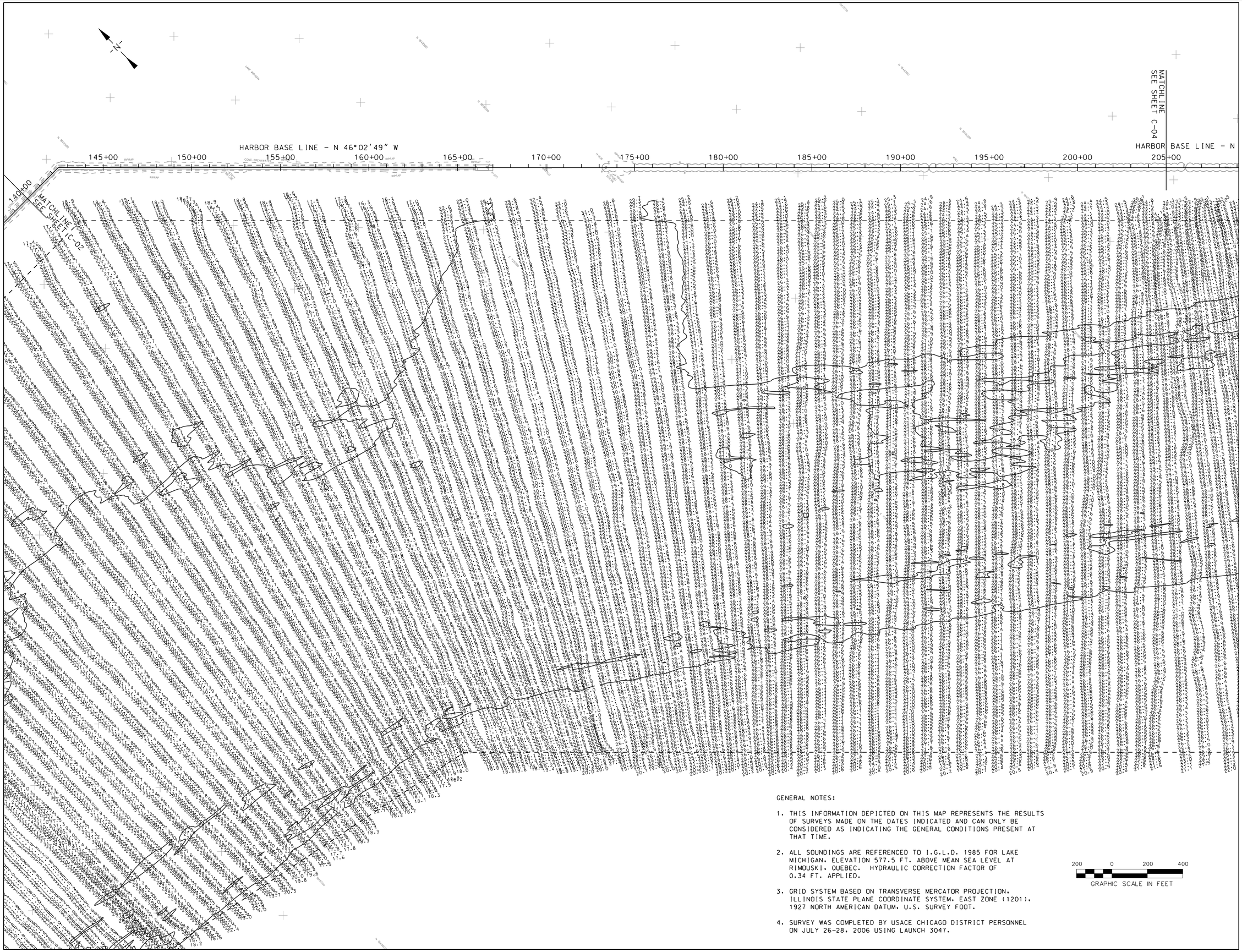

GENERAL NOTES:

1. THIS INFORMATION DEPICTED ON THIS MAP REPRESENTS THE RESULTS OF SURVEYS MADE ON THE DATES INDICATED AND CAN ONLY BE CONSIDERED AS INDICATING THE GENERAL CONDITIONS PRESENT AT THAT TIME.

2. ALL SOUNDINGS ARE REFERENCED TO I.G.L.D. 1985 FOR LAKE MICHIGAN, ELEVATION 577.5 FT. ABOVE MEAN SEA LEVEL AT RIMOUSKI, QUEBEC. HYDRAULIC CORRECTION FACTOR OF 0.34 FT. APPLIED.

3. GRID SYSTEM BASED ON TRANSVERSE MERCATOR PROJECTION, ILLINOIS STATE PLANE COORDINATE SYSTEM, EAST ZONE (1201), 1927 NORTH AMERICAN DATUM, U.S. SURVEY FOOT.

4. SURVEY WAS COMPLETED BY USACE CHICAGO DISTRICT PERSONNEL ON JULY 26-28, 2006 USING LAUNCH 3047.

200 0 200 400
GRAPHIC SCALE IN FEET

US Army Corps of Engineers
Chicago District

SYMBOL	AMENDMENT DESCRIPTION	DATE APPROVED	SYMBOL	DESCRIPTION	DATE APPROVED

DESIGNED BY: MWC
DRAWN BY: MWC
CHECKED BY:
REVIEWED BY:
DATE: OCTOBER 2006
SCALE: AS SHOWN
DRAWING CODE:
SOLICITATION NUMBER:

U.S. ARMY ENGINEER DISTRICT
CORPS OF ENGINEERS
CHICAGO, ILLINOIS

CALUMET RIVER
CHICAGO, ILLINOIS
SURVEY INFORMATION

HARBOR SOUNDINGS
STA. 140+00 TO 205+00

SHEET REFERENCE NUMBER:
C-03
SHEET 03 OF 04

PLOT DATE: 10/5/2006
FILENAME: D:\working\dms21706\Calharbor\C03.dgn

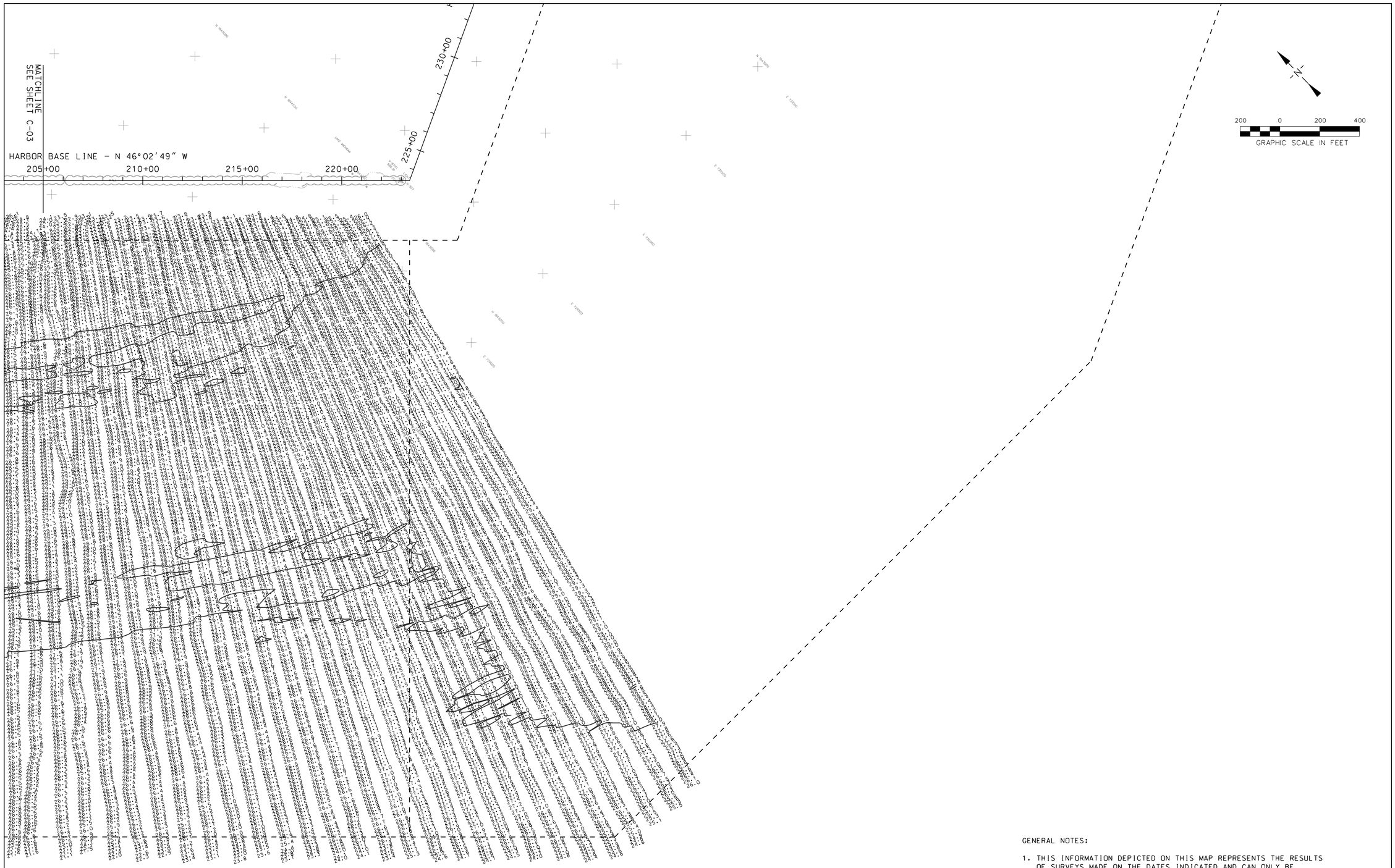

GENERAL NOTES:

1. THIS INFORMATION DEPICTED ON THIS MAP REPRESENTS THE RESULTS OF SURVEYS MADE ON THE DATES INDICATED AND CAN ONLY BE CONSIDERED AS INDICATING THE GENERAL CONDITIONS PRESENT AT THAT TIME.

2. ALL SOUNDINGS ARE REFERENCED TO I.G.L.D. 1985 FOR LAKE MICHIGAN, ELEVATION 577.5 FT. ABOVE MEAN SEA LEVEL AT RIMOUSKI, QUEBEC. HYDRAULIC CORRECTION FACTOR OF 0.34 FT. APPLIED.

3. GRID SYSTEM BASED ON TRANSVERSE MERCATOR PROJECTION, ILLINOIS STATE PLANE COORDINATE SYSTEM, EAST ZONE (1201), 1927 NORTH AMERICAN DATUM, U.S. SURVEY FOOT.

4. SURVEY WAS COMPLETED BY USACE CHICAGO DISTRICT PERSONNEL ON JULY 26-28, 2006 USING LAUNCH 3047.

US Army Corps of Engineers
Chicago District

SYMBOL	AMENDMENT DESCRIPTION	DATE APPROVED	SYMBOL	DESCRIPTION	DATE APPROVED

DESIGNED BY: MWC
DATE: OCTOBER 2006
DRAWN BY: MWC
SCALE: AS SHOWN
CHECKED BY:
DRAWING CODE:
REVIEWED BY:
SOLICITATION NUMBER:

U.S. ARMY ENGINEER DISTRICT
CORPS OF ENGINEERS
CHICAGO, ILLINOIS

CALUMET RIVER
CHICAGO, ILLINOIS
SURVEY INFORMATION

HARBOR SOUNDINGS
STA. 205+00 TO 225+00

SHEET REFERENCE NUMBER:

C-04

SHEET 04 OF 04

PLOT DATE: 10/5/2006
FILENAME: D:\working\dms27705\CalHarborC04.dgn