

LEGEND:

27 FT. CONTOUR LINES (APPROX.)

CHANNEL LIMITS

100 50 0 100 200

1 INCH = 100 FEET

NOTES

The information depicted on this map represents the results of the surveys made on the dates indicated and can only be considered as indicating the general conditions existing at that time.

LOW WATER DATUM

All depths are referred to Low Water Datum elevation 577.84 (577.5 + 0.34 Hydraulic Correction Factor) above Mean Water Level at Father Point, Quebec (I.G.L.D.) 1985.

GRID COORDINATES

Grids shown are based on the National Geodetic Survey Projection Tables, State of Indiana-West Zone,(1302), Traverse Mercator. 1983 North American Datum, US SURVEY FOOT.

Survey Information

Survey by St. Louis District, Joe Burnett
Date of survey June 7, 2005

US Army Corps of Engineers
Chicago District

SYMBOL	AMENDMENT DESCRIPTION	DATE APPROVED	SYMBOL	DESCRIPTION	DATE APPROVED

U.S. ARMY ENGINEER DISTRICT
CORPS OF ENGINEERS
CHICAGO, ILLINOIS

DESIGNED BY: WK
DRAWN BY: WK
CHECKED BY: JZ
REVIEWED BY: JZ
DATE: DECEMBER 2005
SCALE: AS SHOWN
DRAWING CODE:
SOLICITATION NUMBER: DACWXX-XX-X-XXXX

BURNS HABOR HYDROGRAPHIC SURVEY

SHEET REFERENCE NUMBER:
A-01
SHEET 01 OF 04

PLOT DATE: 12/12/2005
FILENAME: D:\working\dms85349\PLATE1.dgn

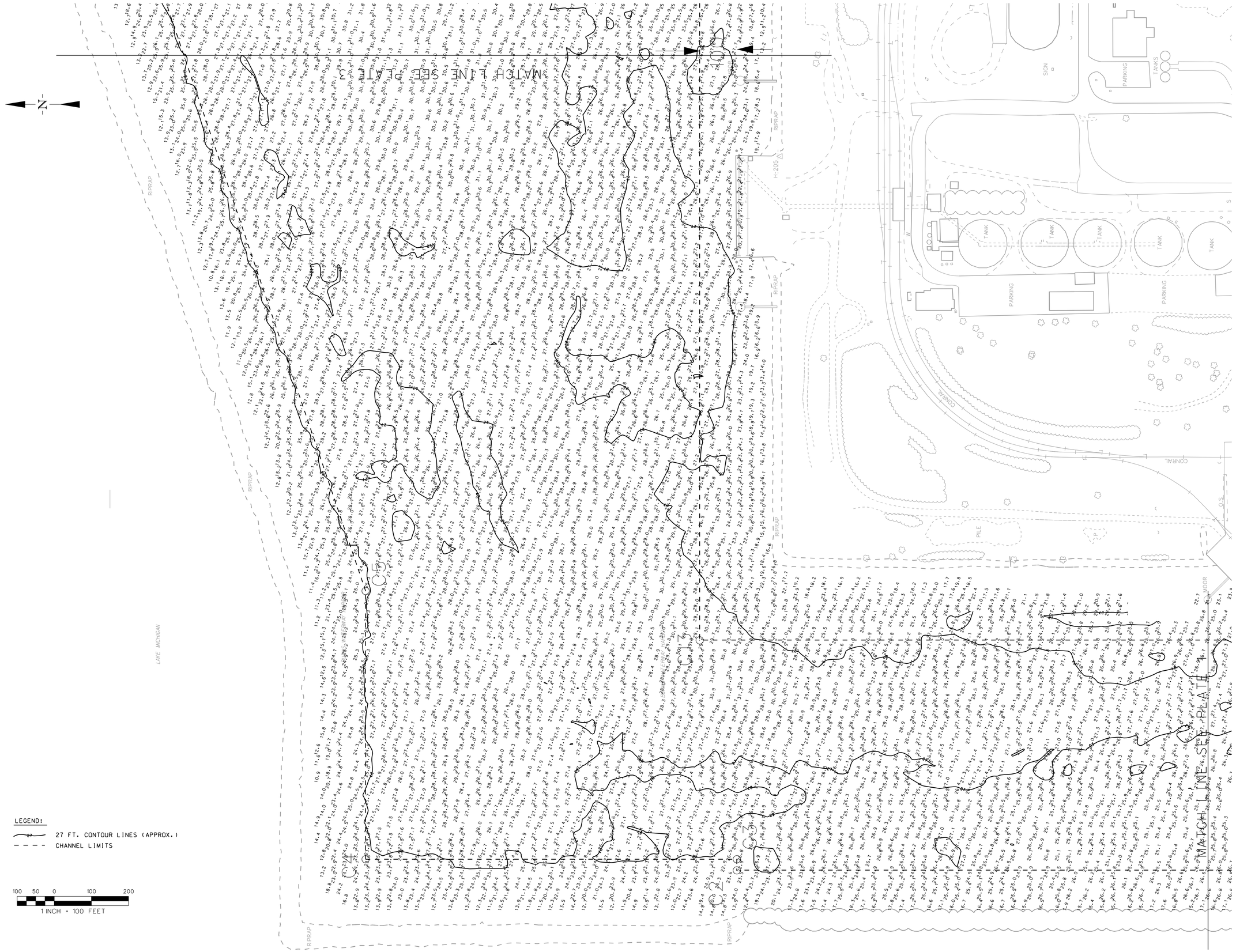

LEGEND:

27 FT. CONTOUR LINES (APPROX.)

CHANNEL LIMITS

100 50 0 100 200

1 INCH = 100 FEET

US Army Corps of Engineers
Chicago District

SYMBOL	AMENDMENT DESCRIPTION	DATE APPROVED	SYMBOL	DESCRIPTION	DATE APPROVED

DESIGNED BY: WK	DATE: DECEMBER 2005		
DRAWN BY: WK	SCALE: AS SHOWN		
CHECKED BY: JZ	DRAWING CODE:		
REVIEWED BY: JZ	SOLICITATION NUMBER: DACWXX-XX-X-XXXX		

U.S. ARMY ENGINEER DISTRICT
CORPS OF ENGINEERS
CHICAGO, ILLINOIS

BURNS HABOR HYDROGRAPHIC SURVEY

SHEET REFERENCE NUMBER:

A-02

SHEET 02 OF 04

PLOT DATE: 12/12/2005
FILENAME: D:\working\dms15349\PLATE2.dgn

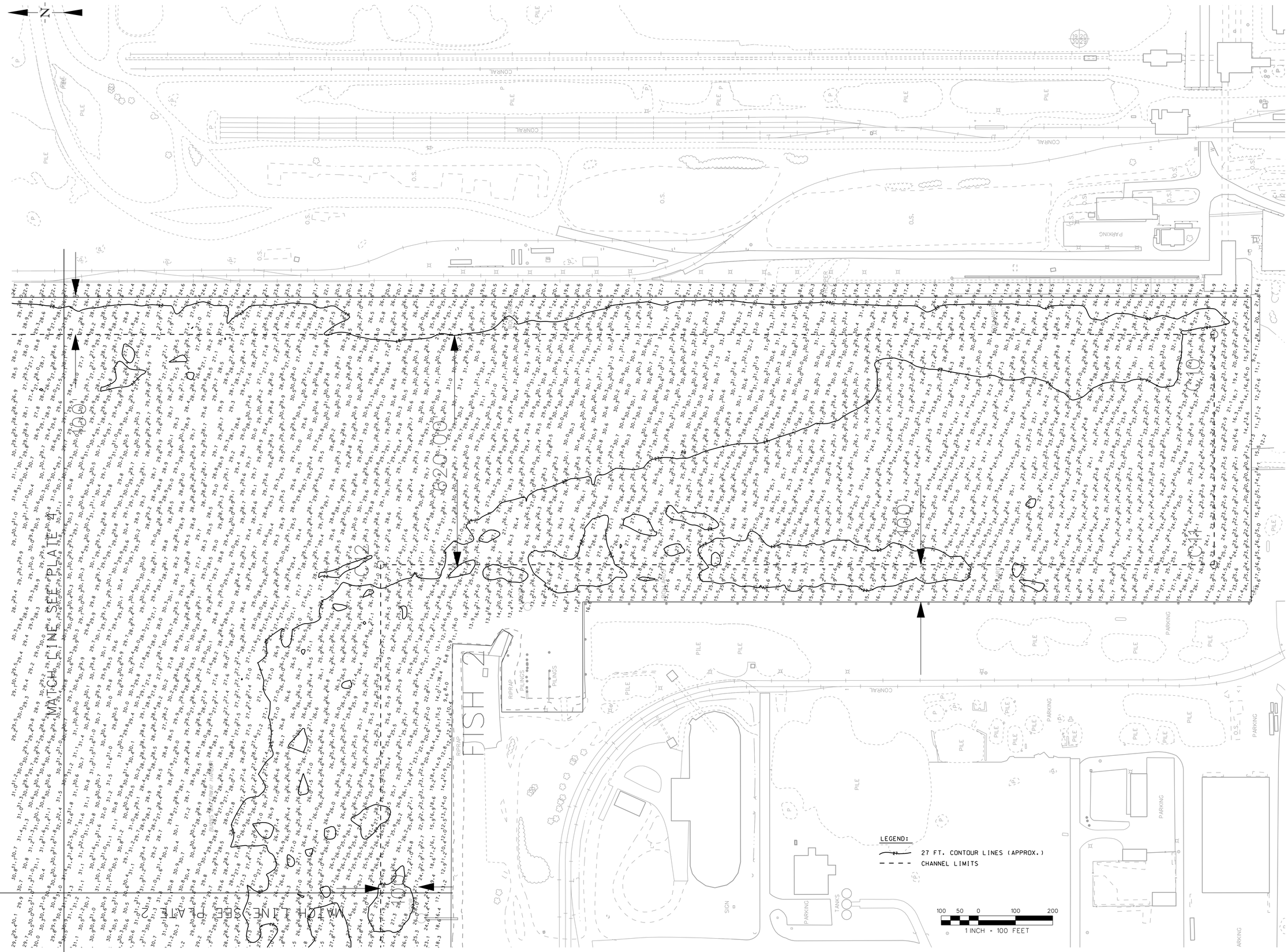

US Army Corps of Engineers
Chicago District

SYMBOL	AMENDMENT DESCRIPTION	DATE APPROVED	SYMBOL	DESCRIPTION	DATE APPROVED

U.S. ARMY ENGINEER DISTRICT
CORPS OF ENGINEERS
CHICAGO, ILLINOIS

DESIGNED BY: WK	DATE: DECEMBER 2005		
DRAWN BY: WK	SCALE: AS SHOWN		
CHECKED BY: JZ	DRAWING_CODE:..		
REVIEWED BY: JZ	SOLICITATION_NUMBER:.. DACW XX-XX-X-XXXX		

BURNS HABOR
HYDROGRAPHIC SURVEY

SHEET REFERENCE NUMBER:
A-03
SHEET 03 OF 04

PLOT DATE: 12/12/2005
FILENAME: D:\working\dms85349\PLATE3.dgn

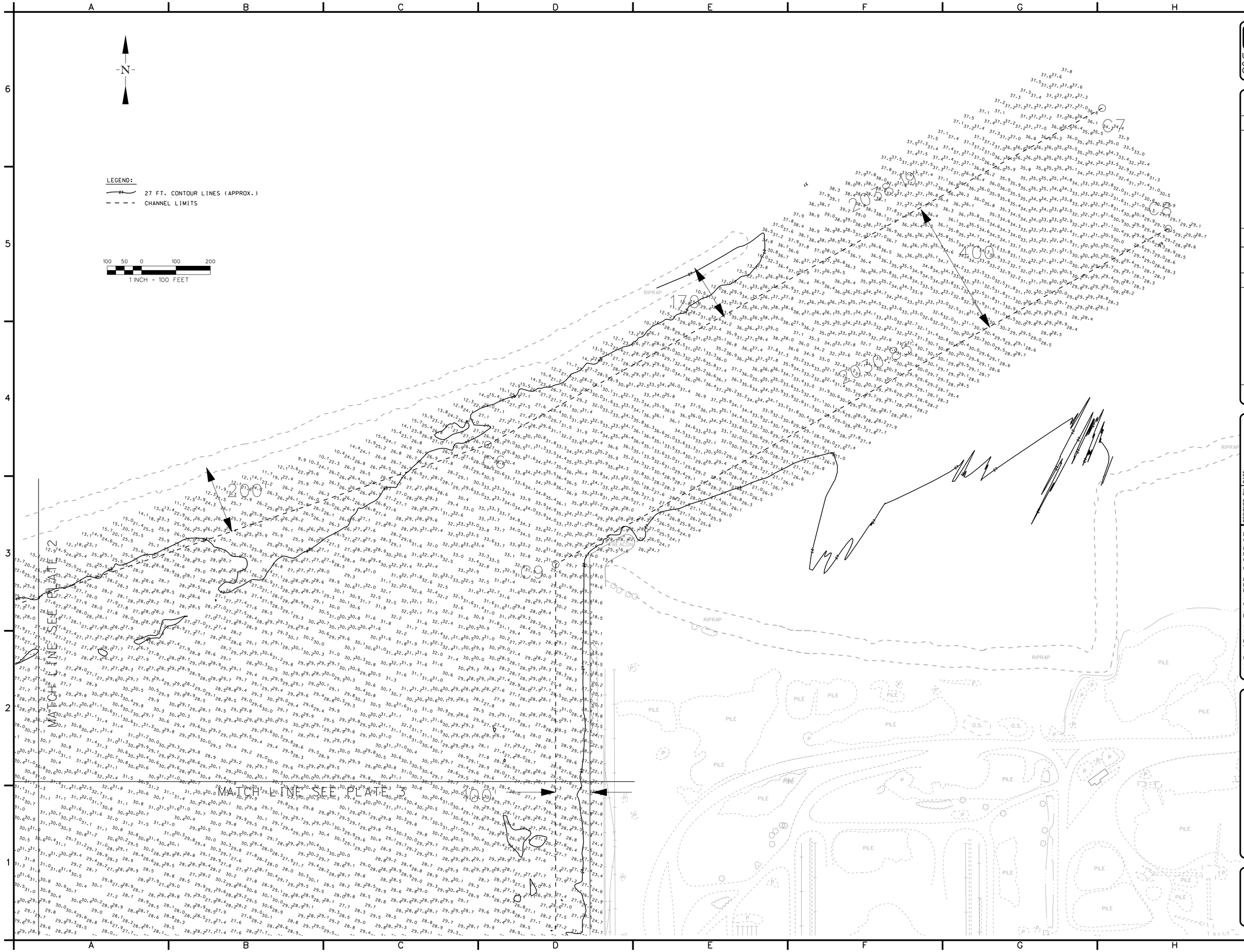

US Army Corps of Engineers
Chicago District

SYMBOL	AMENDMENT DESCRIPTION	DATE APPROVED	SYMBOL	DESCRIPTION	DATE APPROVED

DESIGNED BY: WK
DRAWN BY: WK
CHECKED BY: JZ
REVIEWED BY: JZ
DATE: DECEMBER 2005
SCALE: AS SHOWN
DRAWING CODE:
SOLICITATION NUMBER: DACW XX-XX-X-XXXX

U.S. ARMY ENGINEER DISTRICT
CORPS OF ENGINEERS
CHICAGO, ILLINOIS

BURNS HABOR HYDROGRAPHIC SURVEY

SHEET REFERENCE NUMBER:
A-04
SHEET 04 OF 04

PLOT DATE: 12/12/2005
FILENAME: D:\working\dms16349\PLATE4.dgn