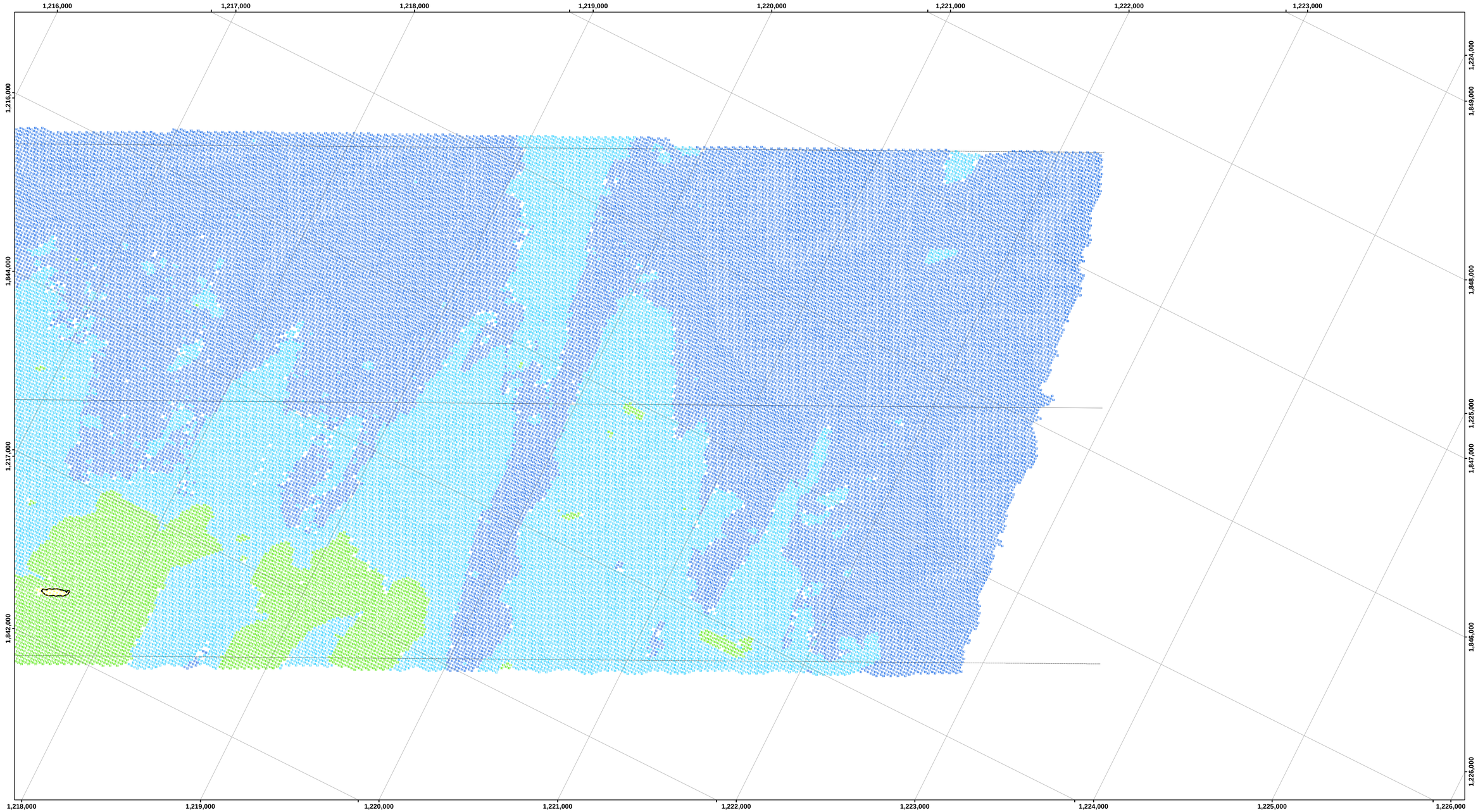

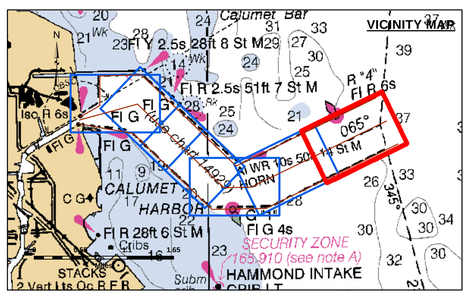

LEGEND

- Federal Navigation Channel
- Federal Navigation Center Line
- Cable Submarine
- Cable Overhead
- Contour Line
- Cable Area
- Placement Area
- Anchorage Area
- Obstruction Point
- Wrecks-Submerged
- Shoaling Area
- Shoalest Sounding**
- Beacon, General
- Red Navigation Buoy
- Green Navigation Buoy

- 4+ Feet Above Authorized Channel Depth
- 2-4 Feet Above Authorized Channel Depth
- 0-2 Feet Above Authorized Channel Depth
- 0-2 Feet Below Authorized Channel Depth
- 2-4 Feet Below Authorized Channel Depth
- 4+ Feet Below Authorized Channel Depth

UNLESS OTHERWISE NOTED PROJECT DEPTH IS:
27.0' INNER HARBOR
28.0' OUTER HARBOR

N W E S

Feet
0 300 600

NOTES:

THE SOUNDINGS INDICATED HEREON REPRESENT THE MINIMUM DEPTH SOUNDING THE 10 FOOT BY 10 FOOT AREA CENTERED AROUND THE TEXT. MINIMUM DEPTH DATA IS PRODUCED FOR STRIKE/SHOAL REMOVAL OPERATIONS AND NOTICES TO NAVIGATION INTERESTS.

ELEVATIONS AND SOUNDING DEPTHS ARE REFERRED TO INTERNATIONAL GREAT LAKES DATUM 1985 (IGLD 85). LOW WATER DATUM ZERO IS 577.5 FEET ABOVE MEAN WATER LEVEL AT POINT RIMOUSKI QUEBEC. WATER LEVEL READINGS ARE FROM AN AUTOMATED GAUGE LOCATED AT WAUKEGAN HARBOR, ILLINOIS. DEPTHS ARE MEASURED USING AN R2SONIC 2024 MULTIBEAM SONAR.

HORIZONTAL POSITIONING IS DETERMINED USING THE DIFFERENTIAL GLOBAL POSITIONING SYSTEM (DGPS). THE DIFFERENTIAL CORRECTIONS ARE PROVIDED BY U.S. COAST GUARD DIFFERENTIAL BROADCAST STATIONS. SIGNAL STRENGTH IS USED AS THE DETERMINING FACTOR IN DIFFERENTIAL SELECTION. THE DGPS RECEIVER IS MANUFACTURED BY APPLANIX MARINE POS/MV VER 4.0

GRID COORDINATES ARE BASED ON THE INDIANA STATE PLANE COORDINATE SYSTEM, LAMBERT PROJECTION, INDIANA WEST (1302), NORTH AMERICAN DATUM 1983 (NAD83). ALL COORDINATES SHOWN ARE IN U.S. SURVEY FEET.

THE INFORMATION DEPICTED ON THIS MAP REPRESENTS THE RESULTS OF SURVEYS MADE ON DATE SHOWN AND CAN ONLY BE CONSIDERED AS INDICATING THE GENERAL CONDITIONS PRESENT AT THE TIME.

US Army Corps of Engineers
District: CELRC

Distribution Liability: The data represents the results of data collection/processing for a specific US Army Corps of Engineers project and is subject to the prevailing field conditions. As such, it is only valid for its intended use, content, time and accuracy specifications. The user is responsible for the reliable application of this data to other than its intended purpose.

DISCLAIMER
Access Constraints: The United States Government furnishes this data and information on an "as is" basis and makes no express, implied or statutory warranties of any kind regarding its accuracy, understanding that the US Government makes no warranties, expressed, or implied concerning the accuracy, completeness, reliability, or suitability of this data and information for any purpose. The information and the data furnished. The United States shall be under no liability for any deficiencies or inaccuracies in the information made thereof. These data belong to the Government. Therefore the recipient fully agrees not to represent these data to anyone as other than Government data or to modify the data and then represent the data to others without also transferring this Disclaimer.

U.S. ARMY ENGINEER
CORPS OF ENGINEERS
CHICAGO, ILLINOIS

Surveyed by: Detriot District
Surveyor: Jim Mrozek
Reviewed by:
Path: G:\ehydro\products\MXD\LC_09_CAH_20170329_CS_20.mxd

CALUMET HARBOR
LC_09_CAH_20170329_CS_20
29 March 2017

Sheet Reference Number
1 of 6

Revison Number:
3.10.8-20160502

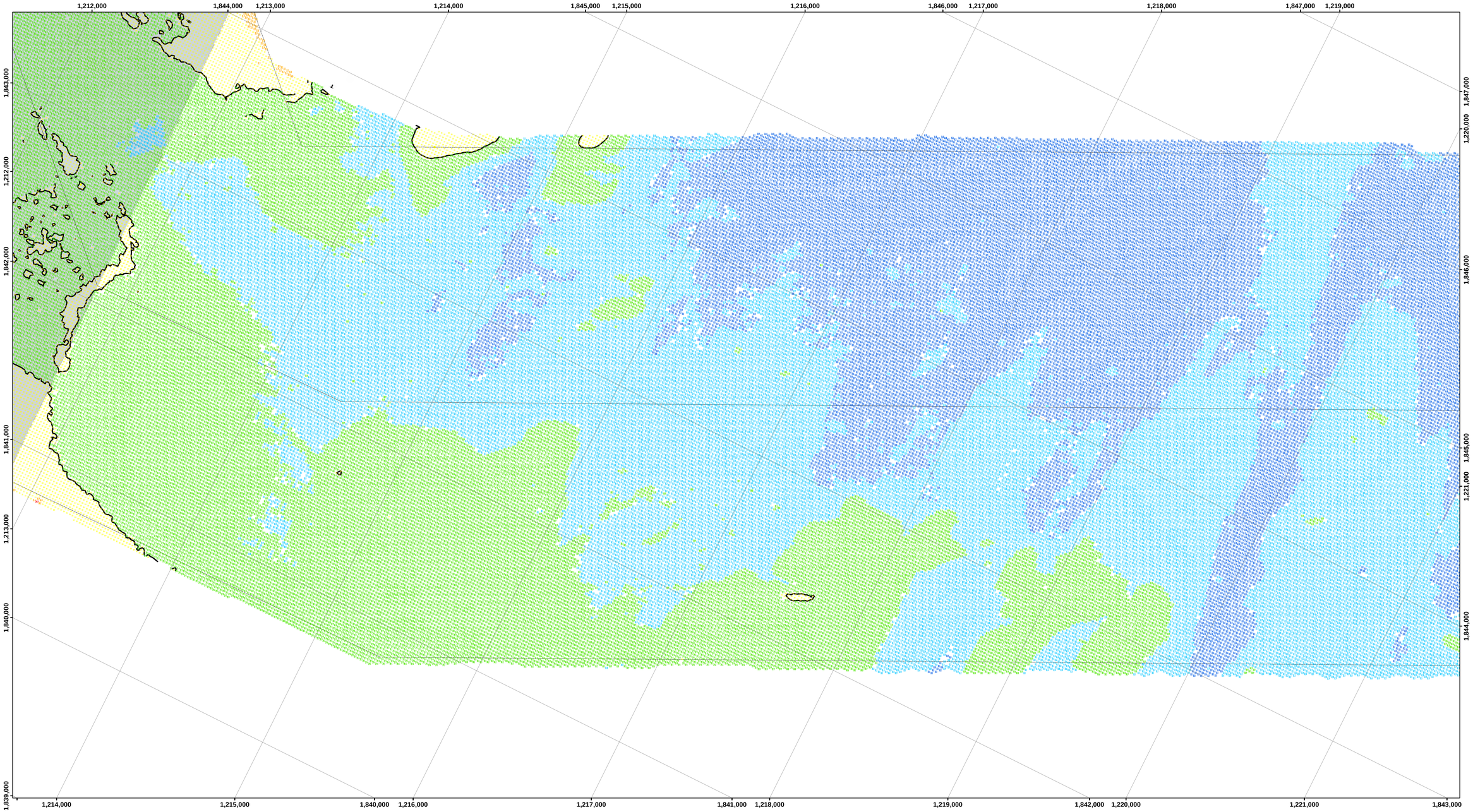

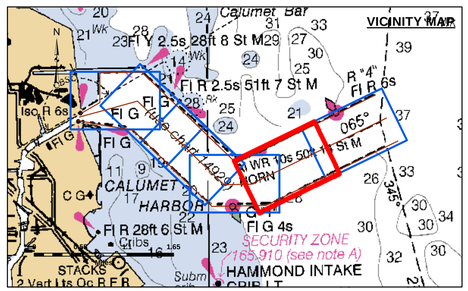

LEGEND

- Federal Navigation Channel
- Federal Navigation Center Line
- Cable Submarine
- Cable Overhead
- Contour Line
- Cable Area
- Placement Area
- Anchorage Area
- Obstruction Point
- Wrecks-Submerged
- Shoaling Area
- Shoalest Sounding**
- Beacon, General
- Red Navigation Buoy
- Green Navigation Buoy

4+ Feet Above Authorized Channel Depth
2-4 Feet Above Authorized Channel Depth
0-2 Feet Above Authorized Channel Depth
0-2 Feet Below Authorized Channel Depth
2-4 Feet Below Authorized Channel Depth
4+ Feet Below Authorized Channel Depth

UNLESS OTHERWISE NOTED PROJECT DEPTH IS:
27.0' INNER HARBOR
28.0' OUTER HARBOR

N W E S

Feet
0 300 600

NOTES:

THE SOUNDINGS INDICATED HEREON REPRESENT THE MINIMUM DEPTH SOUNDING THE 10 FOOT BY 10 FOOT AREA CENTERED AROUND THE TEXT. MINIMUM DEPTH DATA IS PRODUCED FOR STRIKE/SHOAL REMOVAL OPERATIONS AND NOTICES TO NAVIGATION INTERESTS.

ELEVATIONS AND SOUNDING DEPTHS ARE REFERRED TO INTERNATIONAL GREAT LAKES DATUM 1985 (IGLD 85). LOW WATER DATUM ZERO IS 577.5 FEET ABOVE MEAN WATER LEVEL AT POINT RIMOUSKI QUEBEC. WATER LEVEL READINGS ARE FROM AN AUTOMATED GAUGE LOCATED AT WAUKEGAN HARBOR, ILLINOIS. DEPTHS ARE MEASURED USING AN R2SONIC 2024 MULTIBEAM SONAR.

HORIZONTAL POSITIONING IS DETERMINED USING THE DIFFERENTIAL GLOBAL POSITIONING SYSTEM (DGPS). THE DIFFERENTIAL CORRECTIONS ARE PROVIDED BY U.S. COAST GUARD DIFFERENTIAL BROADCAST STATIONS. SIGNAL STRENGTH IS USED AS THE DETERMINING FACTOR IN DIFFERENTIAL SELECTION. THE DGPS RECEIVER IS MANUFACTURED BY APPLANIX MARINE POS/MV VER 4.0

GRID COORDINATES ARE BASED ON THE INDIANA STATE PLANE COORDINATE SYSTEM, LAMBERT PROJECTION, INDIANA WEST (1302), NORTH AMERICAN DATUM 1983 (NAD83). ALL COORDINATES SHOWN ARE IN U.S. SURVEY FEET.

THE INFORMATION DEPICTED ON THIS MAP REPRESENTS THE RESULTS OF SURVEYS MADE ON DATE SHOWN AND CAN ONLY BE CONSIDERED AS INDICATING THE GENERAL CONDITIONS PRESENT AT THE TIME.

US Army Corps of Engineers
District: CELRC

Distribution Liability: The data represents the results of data collection/processing for a specific US Army Corps of Engineers mission under specific environmental conditions. As such, it is only valid for its intended use, content, time and accuracy specifications. The user is responsible for the reliable application of the data to other than its intended purpose.

DISCLAIMER
Access Constraints: The United States Government furnishes this data/information on an "as is" basis and makes no express or implied warranties regarding its accuracy, completeness, understanding that the US Government makes no warranties, expressed, or implied concerning the accuracy, completeness, reliability, or suitability of this data/information for any particular use. The United States shall be information and the data furnished. The United States shall be held harmless from any liability which may accrue from any use made thereof. These data belong to the Government. Therefore the recipient fully agrees not to represent these data to anyone as other than Government data and to impose this disclaimer on any party to these data to others without also transferring this Disclaimer.

Surveyed by:
Detroit District
Surveyor:
Jim Mrozek
Reviewed by:
Path:
G:\Hydro\products\MXD\LC_09_CAH_20170329_CS_20.mxd

U.S. ARMY ENGINEER CORPS OF ENGINEERS CHICAGO, ILLINOIS

CALUMET HARBOR

LC_09_CAH_20170329_CS_20

29 March 2017

Sheet Reference Number
2 of 6

Revison Number:
3.10.8-20160502

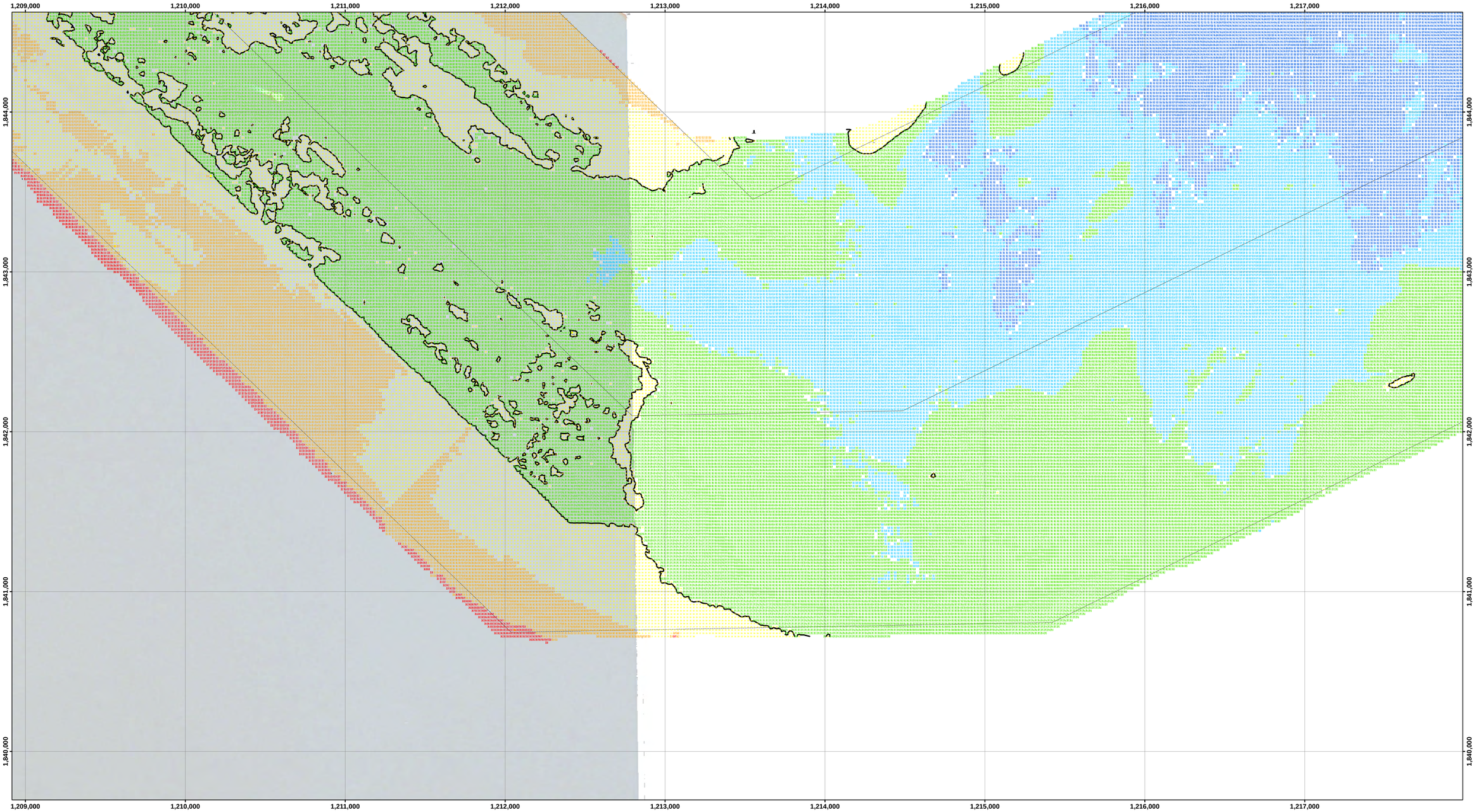

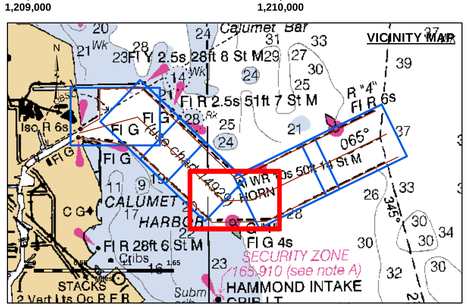

LEGEND

- Federal Navigation Channel
- Federal Navigation Center Line
- Cable Submarine
- Cable Overhead
- Contour Line
- Cable Area
- Placement Area
- Anchorage Area
- Obstruction Point
- Wrecks-Submerged
- Shoaling Area
- Shoalest Sounding**
- Beacon, General
- Red Navigation Buoy
- Green Navigation Buoy

- 4+ Feet Above Authorized Channel Depth
- 2-4 Feet Above Authorized Channel Depth
- 0-2 Feet Above Authorized Channel Depth
- 0-2 Feet Below Authorized Channel Depth
- 2-4 Feet Below Authorized Channel Depth
- 4+ Feet Below Authorized Channel Depth

UNLESS OTHERWISE NOTED PROJECT DEPTH IS:
27.0' INNER HARBOR
28.0' OUTER HARBOR

N
W E
S

Feet
0 300 600

NOTES:

THE SOUNDINGS INDICATED HEREON REPRESENT THE MINIMUM DEPTH SOUNDING THE 10 FOOT BY 10 FOOT AREA CENTERED AROUND THE TEXT. MINIMUM DEPTH DATA IS PRODUCED FOR STRIKE/SHOAL REMOVAL OPERATIONS AND NOTICES TO NAVIGATION INTERESTS.

ELEVATIONS AND SOUNDING DEPTHS ARE REFERRED TO INTERNATIONAL GREAT LAKES DATUM 1985 (IGLD 85). LOW WATER DATUM ZERO IS 577.5 FEET ABOVE MEAN WATER LEVEL AT POINT RIMOUSKI QUEBEC. WATER LEVEL READINGS ARE FROM AN AUTOMATED GAUGE LOCATED AT WAUKEGAN HARBOR, ILLINOIS. DEPTHS ARE MEASURED USING AN R2SONIC 2024 MULTIBEAM SONAR.

HORIZONTAL POSITIONING IS DETERMINED USING THE DIFFERENTIAL GLOBAL POSITIONING SYSTEM (DGPS). THE DIFFERENTIAL CORRECTIONS ARE PROVIDED BY U.S. COAST GUARD DIFFERENTIAL BROADCAST STATIONS. SIGNAL STRENGTH IS USED AS THE DETERMINING FACTOR IN DIFFERENTIAL SELECTION. THE DGPS RECEIVER IS MANUFACTURED BY APPLANIX MARINE POS/MV VER 4.0

GRID COORDINATES ARE BASED ON THE INDIANA STATE PLANE COORDINATE SYSTEM, LAMBERT PROJECTION, INDIANA WEST (1302), NORTH AMERICAN DATUM 1983 (NAD83). ALL COORDINATES SHOWN ARE IN U.S. SURVEY FEET.

THE INFORMATION DEPICTED ON THIS MAP REPRESENTS THE RESULTS OF SURVEYS MADE ON DATE SHOWN AND CAN ONLY BE CONSIDERED AS INDICATING THE GENERAL CONDITIONS PRESENT AT THE TIME.

US Army Corps of Engineers
District: CELRC

Distribution Liability: The data represents the results of data collection/processing for a specific US Army Corps of Engineers mission under specific environmental conditions. As such, it is only valid for its intended use, content, time and accuracy specifications. The user is responsible for the reliable delivery of the applicable data to the intended recipient.

DISCLAIMER
Access Constraints: The United States Government furnishes this data/information on an "as is" basis and makes no express or implied warranties concerning the accuracy, completeness, reliability, or suitability of the information and the data furnished. The United States shall be held harmless from any liability resulting from the use of the information made thereof. These data belong to the Government. Therefore the recipient fully agrees not to represent these data to anyone as other than data from the Government and not to transfer or convey these data to others without also transferring this Disclaimer.

Surveyed by: Detriot District
Surveyor: Jim Mrozek
Reviewed by:
Path: G:\ehydro\products\MXD\ALC_09_CoH_20170329_CS_20.mxd

U.S. ARMY ENGINEER
CORPS OF ENGINEERS
CHICAGO, ILLINOIS

CALUMET HARBOR

LC_09_CAH_20170329_CS_20

29 March 2017

Sheet Reference Number
3 of 6

Revison Number:
3.10.8-20160502

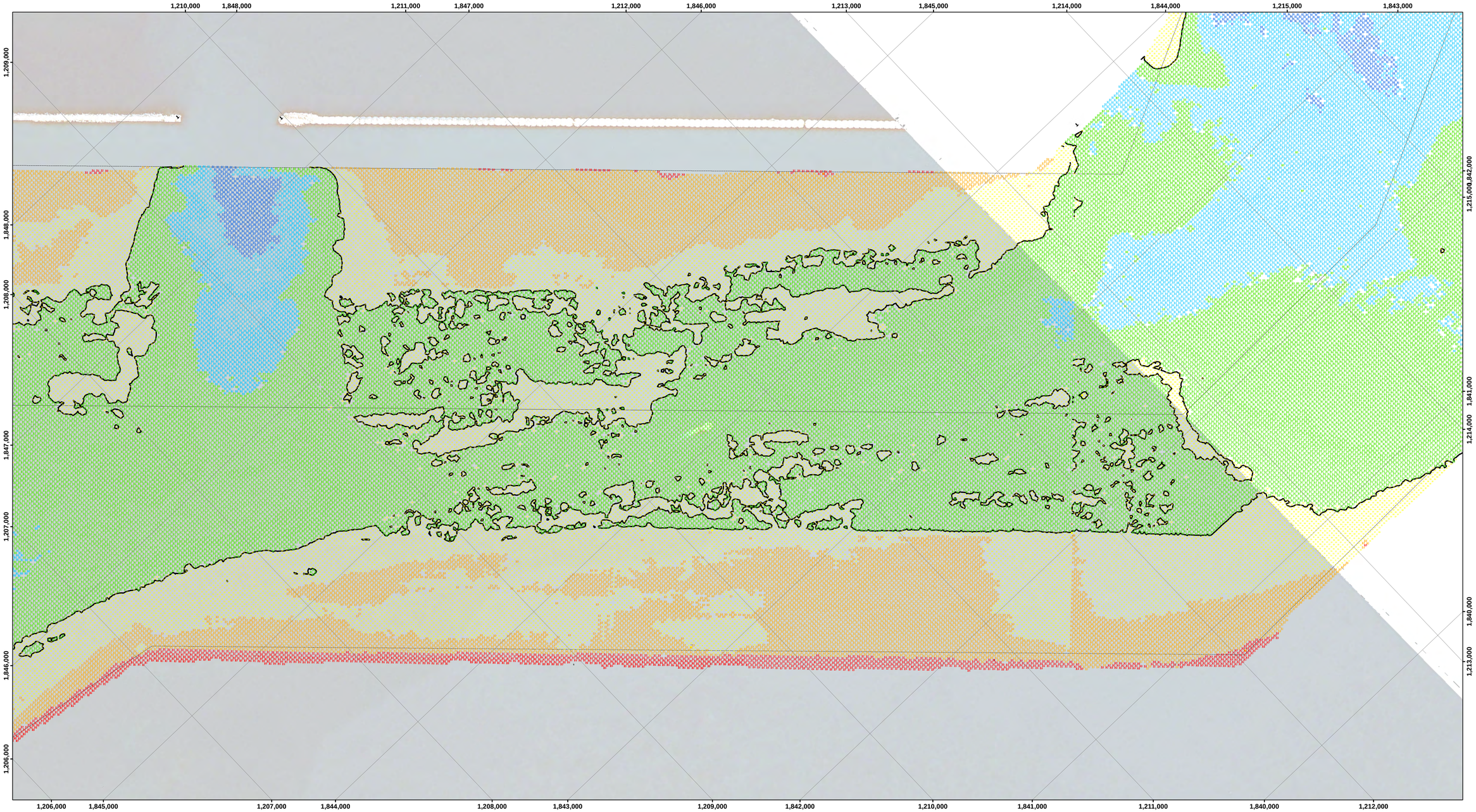

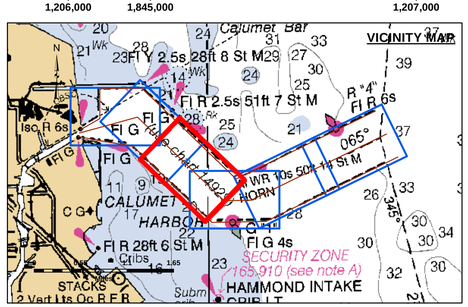

LEGEND

- Federal Navigation Channel
- Federal Navigation Center Line
- Cable Submarine
- Cable Overhead
- Contour Line
- Cable Area
- Placement Area
- Anchorage Area
- Obstruction Point
- Wrecks-Submerged
- Shoaling Area
- Shoalest Sounding**
- Beacon, General
- Red Navigation Buoy
- Green Navigation Buoy

4+ Feet Above Authorized Channel Depth
2-4 Feet Above Authorized Channel Depth
0-2 Feet Above Authorized Channel Depth
0-2 Feet Below Authorized Channel Depth
2-4 Feet Below Authorized Channel Depth
4+ Feet Below Authorized Channel Depth

UNLESS OTHERWISE NOTED PROJECT DEPTH IS:
27.0' INNER HARBOR
28.0' OUTER HARBOR

N E S W

Feet
0 300 600

NOTES:

THE SOUNDINGS INDICATED HEREON REPRESENT THE MINIMUM DEPTH SOUNDING THE 10 FOOT BY 10 FOOT AREA CENTERED AROUND THE TEXT. MINIMUM DEPTH DATA IS PRODUCED FOR STRIKE/SHOAL REMOVAL OPERATIONS AND NOTICES TO NAVIGATION INTERESTS.

ELEVATIONS AND SOUNDING DEPTHS ARE REFERRED TO INTERNATIONAL GREAT LAKES DATUM 1985 (IGLD 85). LOW WATER DATUM ZERO IS 577.5 FEET ABOVE MEAN WATER LEVEL AT POINT RIMOUSKI QUEBEC. WATER LEVEL READINGS ARE FROM AN AUTOMATED GAUGE LOCATED AT WAUKEGAN HARBOR, ILLINOIS. DEPTHS ARE MEASURED USING AN R2SONIC 2024 MULTIBEAM SONAR.

HORIZONTAL POSITIONING IS DETERMINED USING THE DIFFERENTIAL GLOBAL POSITIONING SYSTEM (DGPS). THE DIFFERENTIAL CORRECTIONS ARE PROVIDED BY U.S. COAST GUARD DIFFERENTIAL BROADCAST STATIONS. SIGNAL STRENGTH IS USED AS THE DETERMINING FACTOR IN DIFFERENTIAL SELECTION. THE DGPS RECEIVER IS MANUFACTURED BY APPLANIX MARINE POS/MV VER 4.0

GRID COORDINATES ARE BASED ON THE INDIANA STATE PLANE COORDINATE SYSTEM, LAMBERT PROJECTION, INDIANA WEST (1302), NORTH AMERICAN DATUM 1983 (NAD83). ALL COORDINATES SHOWN ARE IN U.S. SURVEY FEET.

THE INFORMATION DEPICTED ON THIS MAP REPRESENTS THE RESULTS OF SURVEYS MADE ON DATE SHOWN AND CAN ONLY BE CONSIDERED AS INDICATING THE GENERAL CONDITIONS PRESENT AT THE TIME.

US Army Corps of Engineers
District: CELRC

DISCLAIMER
Access Constraints: The United States Government furnishes this data without warranty of any kind, express or implied, including but not limited to any implied warranties of merchantability and fitness for a particular purpose, or implied warranties arising from course of dealing or usage of trade. The United States Government makes no warranties, expressed, or implied concerning the accuracy, completeness, reliability, or suitability of this data for any purpose. Any use of the information and the data furnished. The United States shall be indemnified against any claim of any kind or nature arising from the use of the information and the data furnished or any conclusions or inferences made thereof. These data belong to the Government. Therefore the recipient fully agrees not to represent these data to anyone as other than Government data or to represent any products derived from these data to others without also transferring this Disclaimer.

Distribution Liability: The data represents the results of data collection/processing for a specific US Army Corps of Engineers mission under specific environmental conditions. As such, it is only valid for its intended use, content, time and accuracy specifications. The user is responsible for the results of any application of the data for other than its intended purpose.

Surveyed by: Detriot District
Surveyor: Jim Mrozek
Reviewed by:
Path: G:\ehydroproducts\MXD\LC_09_CAH_20170329_CS_20.mxd

U.S. ARMY ENGINEER CORPS OF ENGINEERS CHICAGO, ILLINOIS

CALUMET HARBOR

LC_09_CAH_20170329_CS_20

29 March 2017

Sheet Reference Number
4 of 6

Revison Number:
3.10.8-20160502

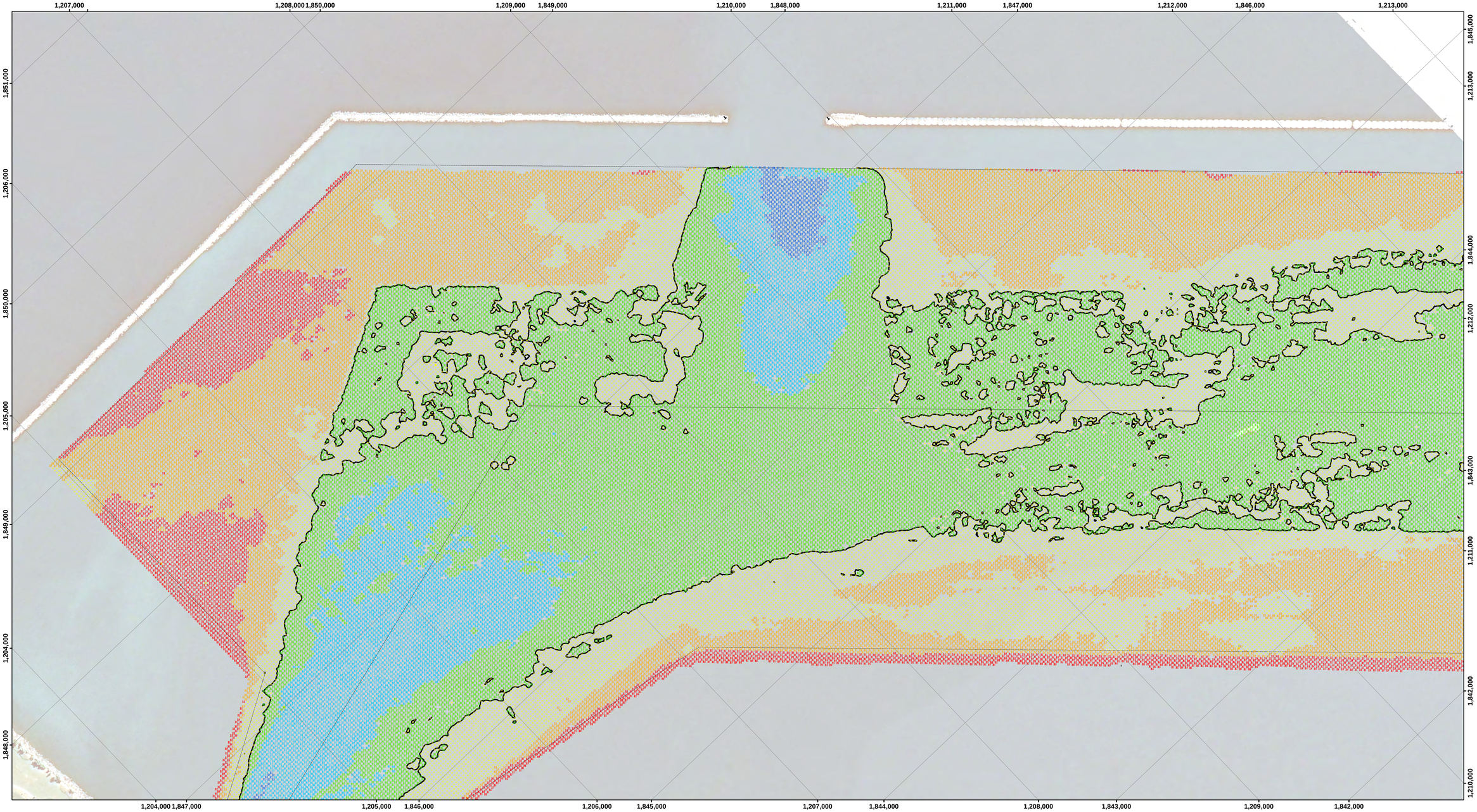

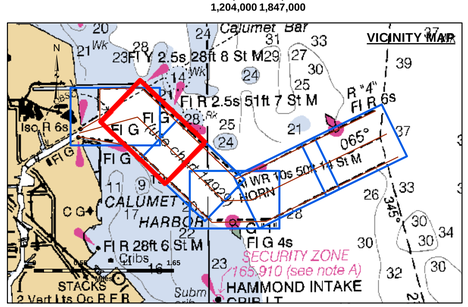

LEGEND

- Federal Navigation Channel
- Federal Navigation Center Line
- Cable Submarine
- Cable Overhead
- Contour Line
- Cable Area
- Placement Area
- Anchorage Area
- Obstruction Point
- Wrecks-Submerged
- Shoaling Area
- Shoalest Sounding**
- Beacon, General
- Red Navigation Buoy
- Green Navigation Buoy

- 4+ Feet Above Authorized Channel Depth
- 2-4 Feet Above Authorized Channel Depth
- 0-2 Feet Above Authorized Channel Depth
- 0-2 Feet Below Authorized Channel Depth
- 2-4 Feet Below Authorized Channel Depth
- 4+ Feet Below Authorized Channel Depth

UNLESS OTHERWISE NOTED PROJECT DEPTH IS:
27.0' INNER HARBOR
28.0' OUTER HARBOR

N E S W

Feet
0 300 600

NOTES:

THE SOUNDINGS INDICATED HEREON REPRESENT THE MINIMUM DEPTH SOUNDING THE 10 FOOT BY 10 FOOT AREA CENTERED AROUND THE TEXT. MINIMUM DEPTH DATA IS PRODUCED FOR STRIKE/SHOAL REMOVAL OPERATIONS AND NOTICES TO NAVIGATION INTERESTS.

ELEVATIONS AND SOUNDING DEPTHS ARE REFERRED TO INTERNATIONAL GREAT LAKES DATUM 1985 (IGLD 85). LOW WATER DATUM ZERO IS 577.5 FEET ABOVE MEAN WATER LEVEL AT POINT RIMOUSKI QUEBEC. WATER LEVEL READINGS ARE FROM AN AUTOMATED GAUGE LOCATED AT WAUKEGAN HARBOR, ILLINOIS. DEPTHS ARE MEASURED USING AN R2SONIC 2024 MULTIBEAM SONAR.

HORIZONTAL POSITIONING IS DETERMINED USING THE DIFFERENTIAL GLOBAL POSITIONING SYSTEM (DGPS). THE DIFFERENTIAL CORRECTIONS ARE PROVIDED BY U.S. COAST GUARD DIFFERENTIAL BROADCAST STATIONS. SIGNAL STRENGTH IS USED AS THE DETERMINING FACTOR IN DIFFERENTIAL SELECTION. THE DGPS RECEIVER IS MANUFACTURED BY APPLANIX MARINE POS/MV VER 4.0

GRID COORDINATES ARE BASED ON THE INDIANA STATE PLANE COORDINATE SYSTEM, LAMBERT PROJECTION, INDIANA WEST (1302), NORTH AMERICAN DATUM 1983 (NAD83). ALL COORDINATES SHOWN ARE IN U.S. SURVEY FEET.

THE INFORMATION DEPICTED ON THIS MAP REPRESENTS THE RESULTS OF SURVEYS MADE ON DATE SHOWN AND CAN ONLY BE CONSIDERED AS INDICATING THE GENERAL CONDITIONS PRESENT AT THE TIME.

US Army Corps of Engineers
District: CELRC

DISCLAIMER
Access Constraints: The United States Government furnishes this data/information and makes no warranties, express or implied, as to its accuracy, completeness, or fitness for any particular purpose. The User understanding that the US Government makes no warranties, expressed, or implied concerning the accuracy, completeness, reliability, or suitability of this data/information and assumes the entire risk for the use of the information and the data furnished. The United States shall be held harmless from any liability arising from any use of the information made thereof. These data belong to the Government. Therefore the recipient fully agrees not to represent these data to anyone as other than Corps data and to refer any recipients of these data to the Corps. Further, the recipient fully agrees not to transfer these data to others without also transferring this Disclaimer.

Distribution Liability: The data represents the results of data collection/processing for a specific US Army Corps of Engineers mission under specific environmental conditions. As such, it is only valid for its intended use, content, time and accuracy specifications. The user is responsible for the results of any other application of the data. Distribution of the data for other than its intended purpose.

U.S. ARMY ENGINEER CORPS OF ENGINEERS CHICAGO, ILLINOIS

Surveyed by: Detroit District
Surveyor: Jim Mrozek
Reviewed by:
Path: G:\ehydro\products\MXD\LC_09_CAH_20170329_CS_20.mxd

CALUMET HARBOR
LC_09_CAH_20170329_CS_20
29 March 2017

Sheet Reference Number
5 of 6

Revison Number:
3.10.8-20160502

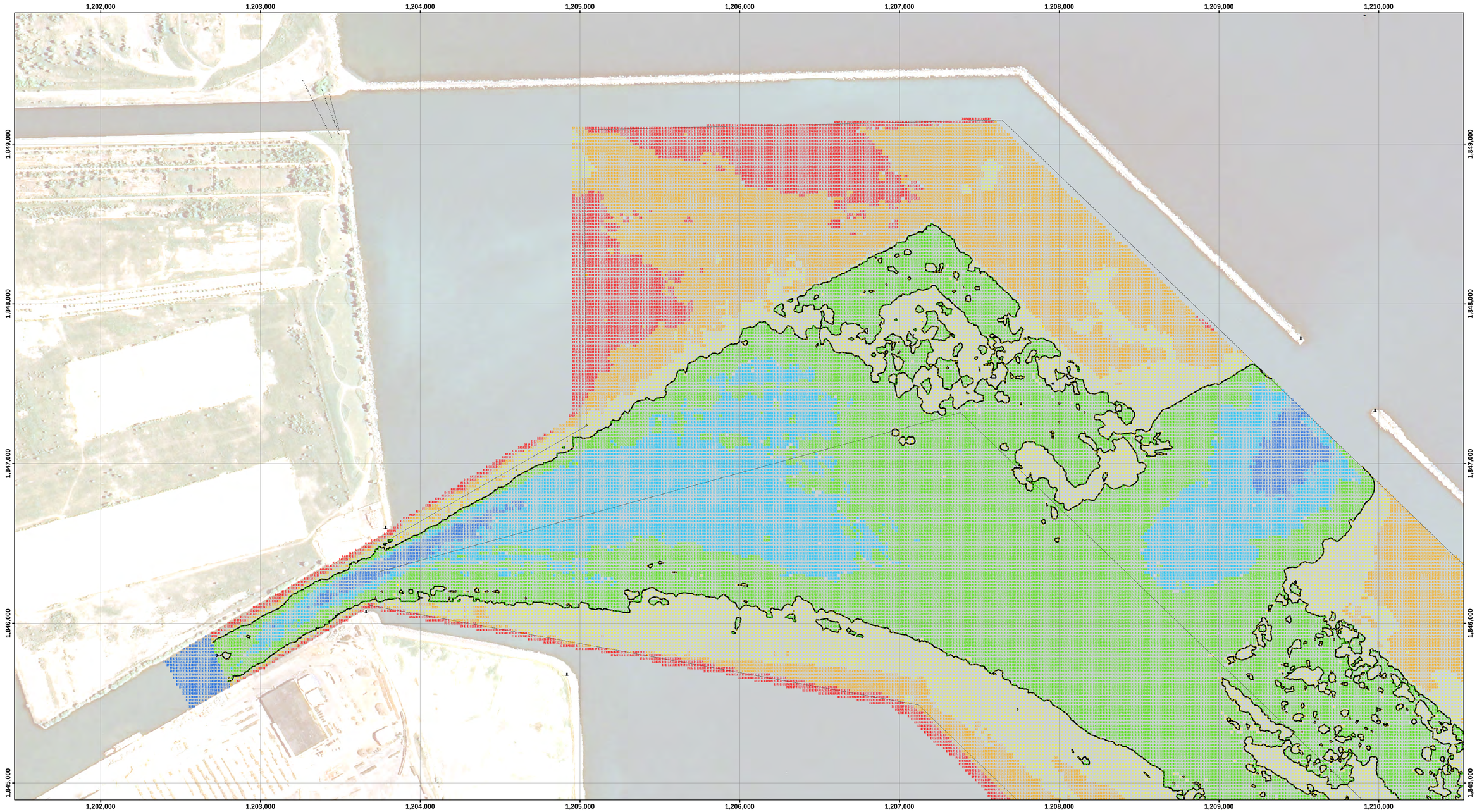

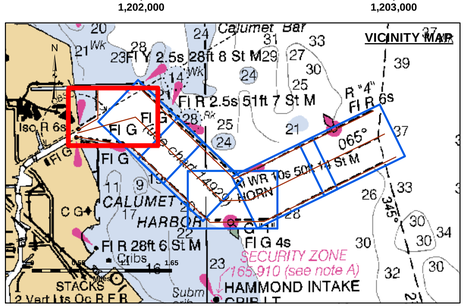

LEGEND

- Federal Navigation Channel
- Federal Navigation Center Line
- Cable Submarine
- Cable Overhead
- Contour Line
- Cable Area
- Placement Area
- Anchorage Area
- Obstruction Point
- Wrecks-Submerged
- Shoaling Area
- Shoalest Sounding**
- Beacon, General
- Red Navigation Buoy
- Green Navigation Buoy

- 4+ Feet Above Authorized Channel Depth
- 2-4 Feet Above Authorized Channel Depth
- 0-2 Feet Above Authorized Channel Depth
- 0-2 Feet Below Authorized Channel Depth
- 2-4 Feet Below Authorized Channel Depth
- 4+ Feet Below Authorized Channel Depth

UNLESS OTHERWISE NOTED PROJECT DEPTH IS:
27.0' INNER HARBOR
28.0' OUTER HARBOR

N W E S

Feet
0 300 600

NOTES:

THE SOUNDINGS INDICATED HEREON REPRESENT THE MINIMUM DEPTH SOUNDING THE 10 FOOT BY 10 FOOT AREA CENTERED AROUND THE TEXT. MINIMUM DEPTH DATA IS PRODUCED FOR STRIKE/SHOAL REMOVAL OPERATIONS AND NOTICES TO NAVIGATION INTERESTS.

ELEVATIONS AND SOUNDING DEPTHS ARE REFERRED TO INTERNATIONAL GREAT LAKES DATUM 1985 (IGLD 85). LOW WATER DATUM ZERO IS 577.5 FEET ABOVE MEAN WATER LEVEL AT POINT RIMOUSKI QUEBEC. WATER LEVEL READINGS ARE FROM AN AUTOMATED GAUGE LOCATED AT WAUKEGAN HARBOR, ILLINOIS. DEPTHS ARE MEASURED USING AN R2SONIC 2024 MULTIBEAM SONAR.

HORIZONTAL POSITIONING IS DETERMINED USING THE DIFFERENTIAL GLOBAL POSITIONING SYSTEM (DGPS). THE DIFFERENTIAL CORRECTIONS ARE PROVIDED BY U.S. COAST GUARD DIFFERENTIAL BROADCAST STATIONS. SIGNAL STRENGTH IS USED AS THE DETERMINING FACTOR IN DIFFERENTIAL SELECTION. THE DGPS RECEIVER IS MANUFACTURED BY APPLANIX MARINE POS/MV VER 4.0

GRID COORDINATES ARE BASED ON THE INDIANA STATE PLANE COORDINATE SYSTEM, LAMBERT PROJECTION, INDIANA WEST (1302), NORTH AMERICAN DATUM 1983 (NAD83). ALL COORDINATES SHOWN ARE IN U.S. SURVEY FEET.

THE INFORMATION DEPICTED ON THIS MAP REPRESENTS THE RESULTS OF SURVEYS MADE ON DATE SHOWN AND CAN ONLY BE CONSIDERED AS INDICATING THE GENERAL CONDITIONS PRESENT AT THE TIME.

US Army Corps of Engineers
District: CELRC

DISCLAIMER
Access Constraints: The United States Government furnishes these data and information on an "as is" basis without express or implied warranty as to their accuracy, completeness, or suitability for any purpose. The User is responsible for the intended use of the information and the data furnished. The United States shall be held harmless from any liability arising from any improper or incorrect use made thereof. These data belong to the Government. Therefore the recipient fully agrees not to represent these data to anyone as other than Government data. The User agrees to place this Disclaimer on these data to others without also transferring this Disclaimer.

Distribution Liability: The data represents the results of data collection/processing for a specific US Army Corps of Engineers mission under specific environmental conditions. As such, it is only valid for its intended use, content, time and accuracy specifications. The user is responsible for the intended use of the information and the data. Any other use of the data is at the user's own risk.

Surveyed by:
Detroit District
Surveyor:
Jim Mrozek
Reviewed by:
Path:
G:\ehydro\products\MXD\LC_09_CAH_20170329_CS_20.mxd

U.S. ARMY ENGINEER CORPS OF ENGINEERS CHICAGO, ILLINOIS

CALUMET HARBOR

LC_09_CAH_20170329_CS_20

29 March 2017

Sheet Reference Number
6 of 6

Revison Number:
3.10.8-20160502