



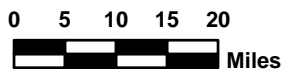
Watershed Service Areas

for the 2017 ICA



Watershed Service Areas

-  Major Rivers
-  Lake Michigan
-  Upper Mississippi



It should be noted that each watershed depicted represents the Federal bank service areas within the regulatory boundaries of the Chicago District. There are some counties that require compensatory mitigation be completed within their jurisdictional borders. We recommend that you check your local regulations regarding mitigation requirements as part of your planning efforts.



**US Army Corps
of Engineers®**
Chicago District